

これまでに審議した評価対象断層の 反射断面

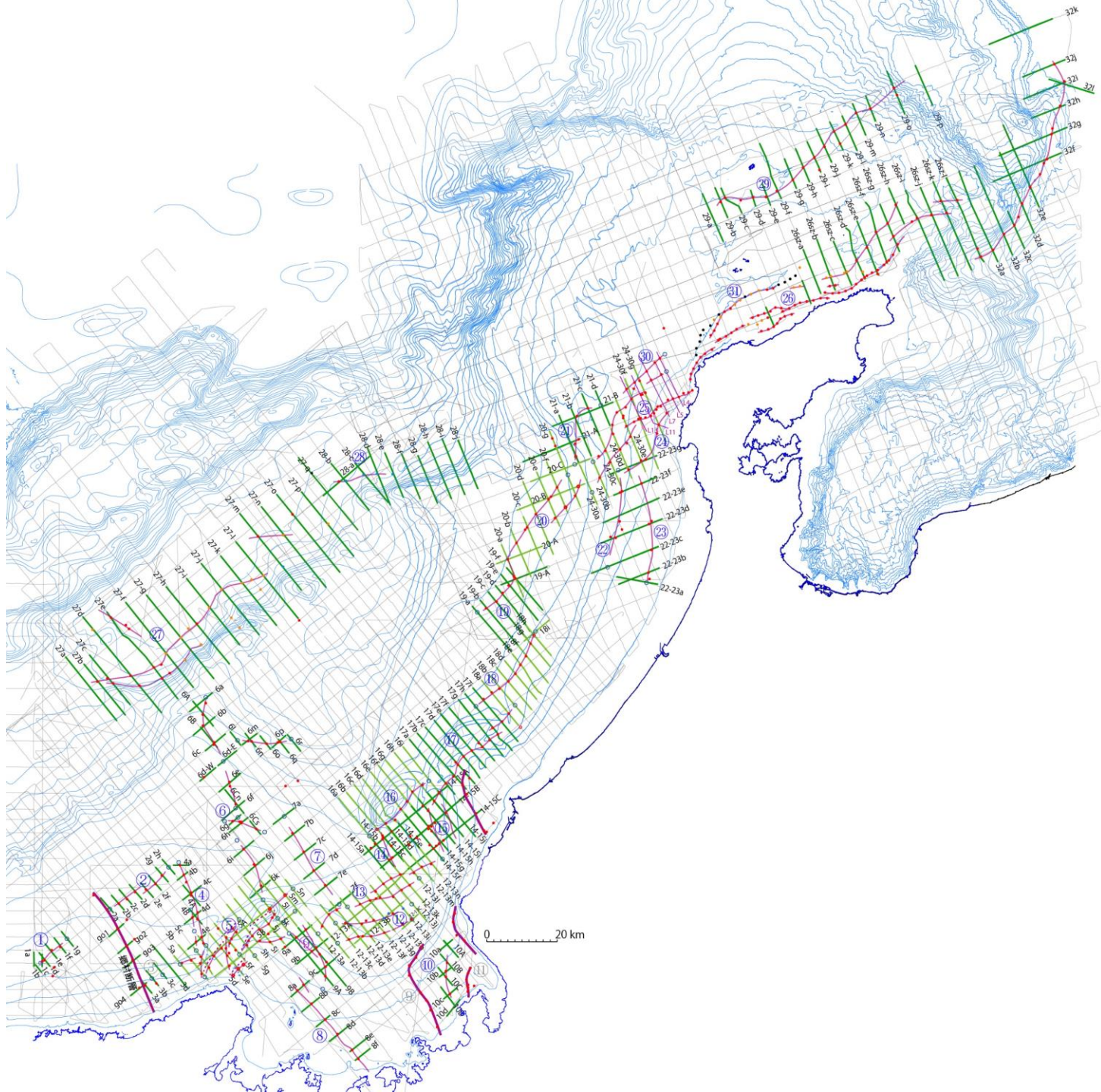
令和6年4月26日（金）

第27回海域活断層評価手法等検討分科会

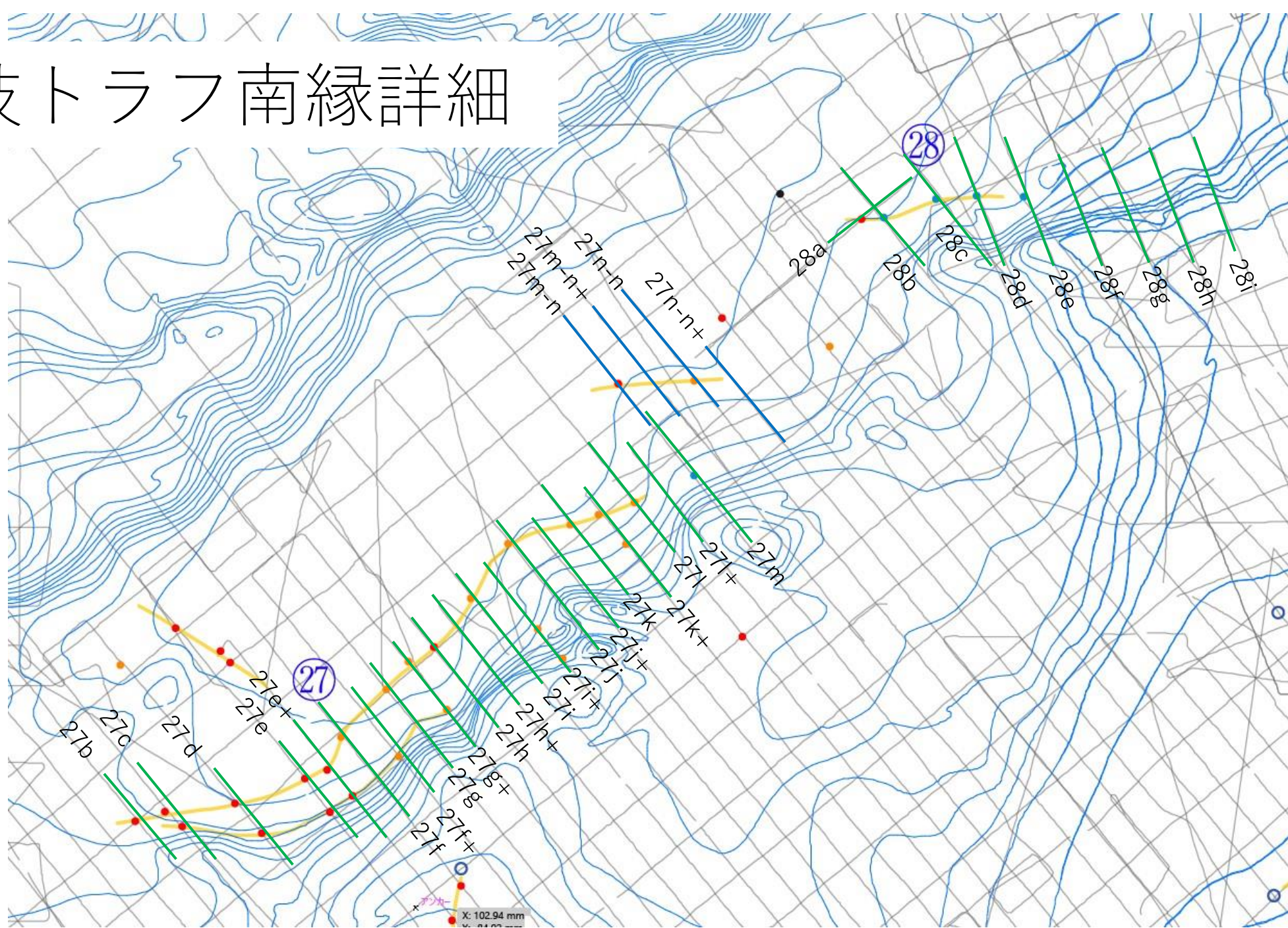
近畿－北陸沖海域活断層案及び反射断面 (隠岐トラフ南縁)





2024/3/4

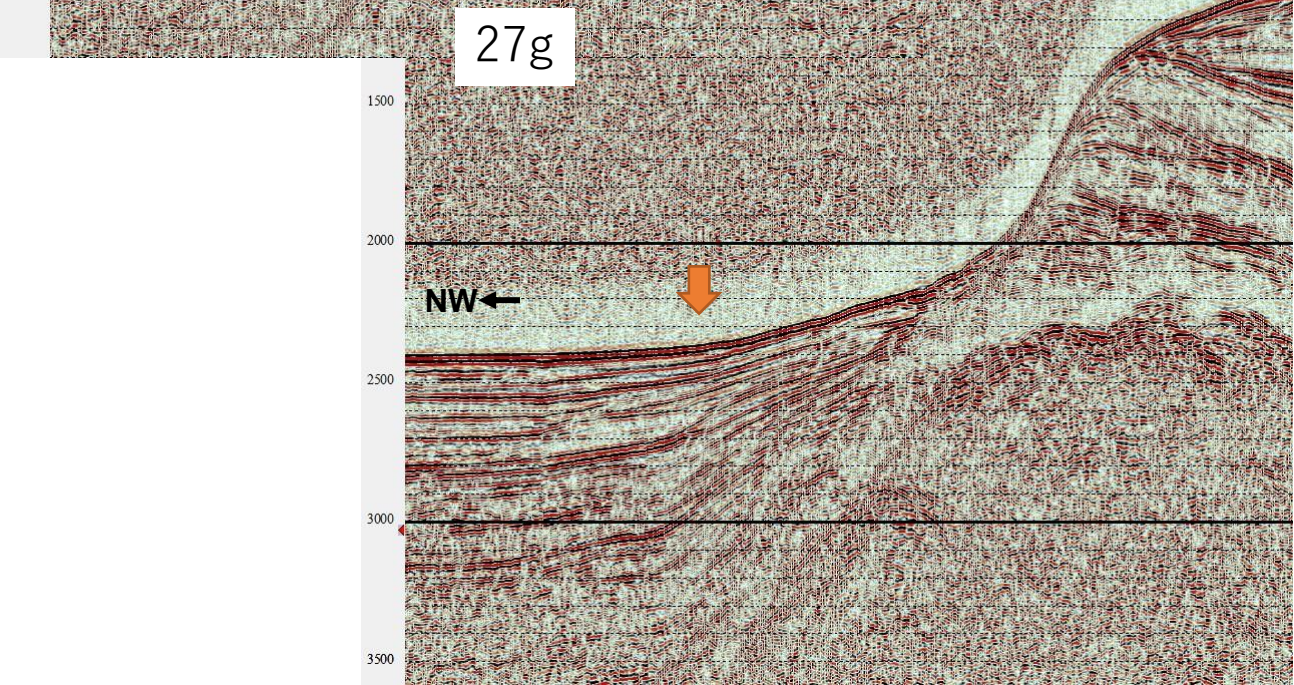
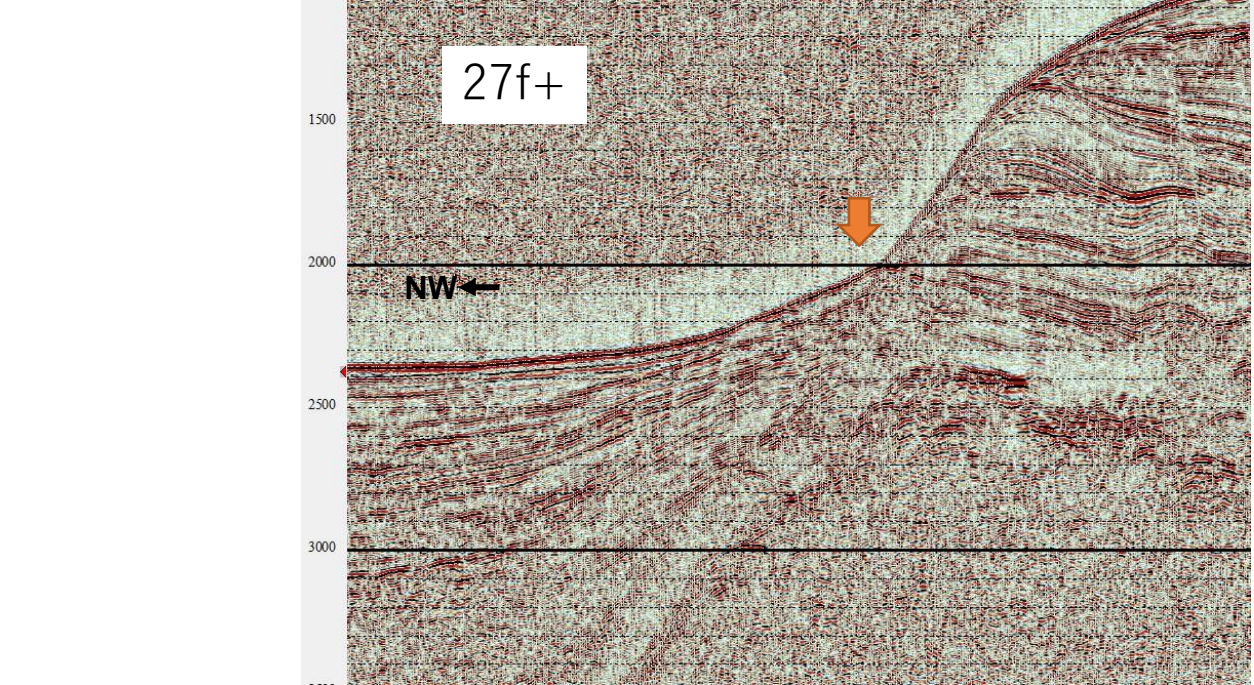
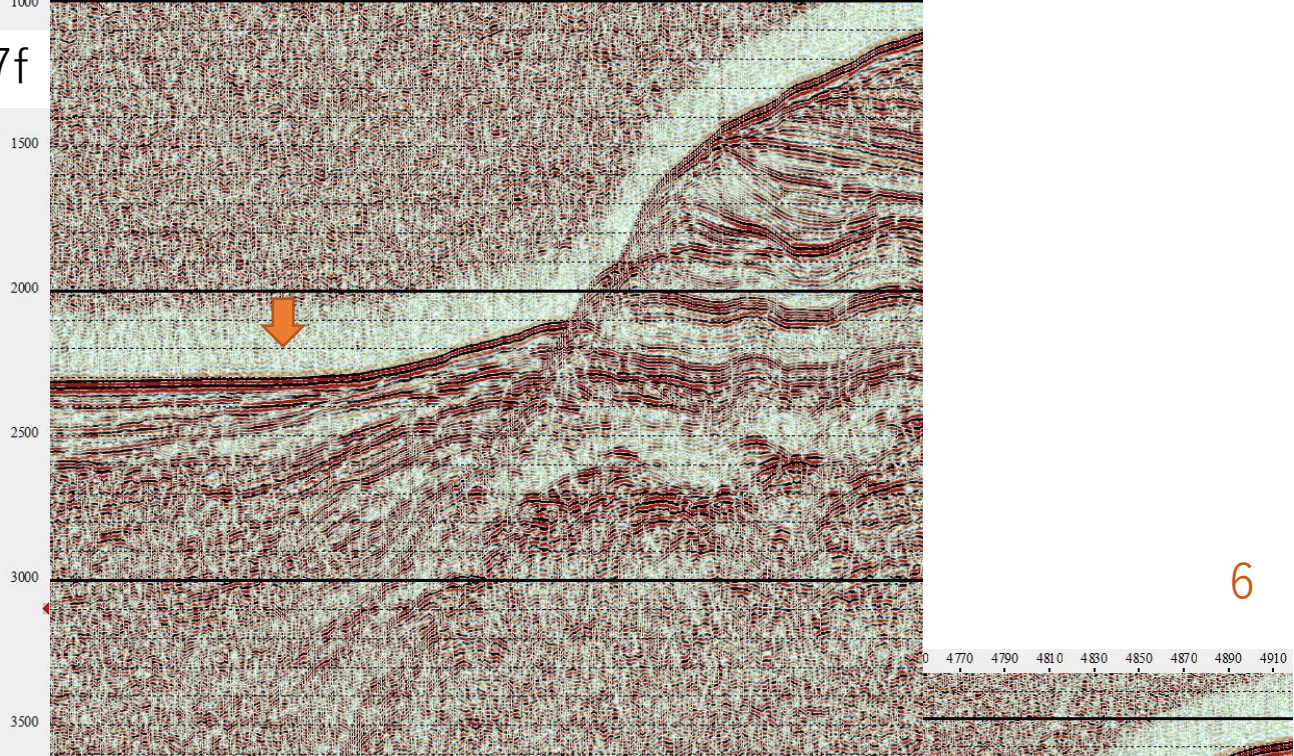


産業技術総合研究所
活断層・火山研究部門
岡村行信











隠岐トラフ南縁詳細








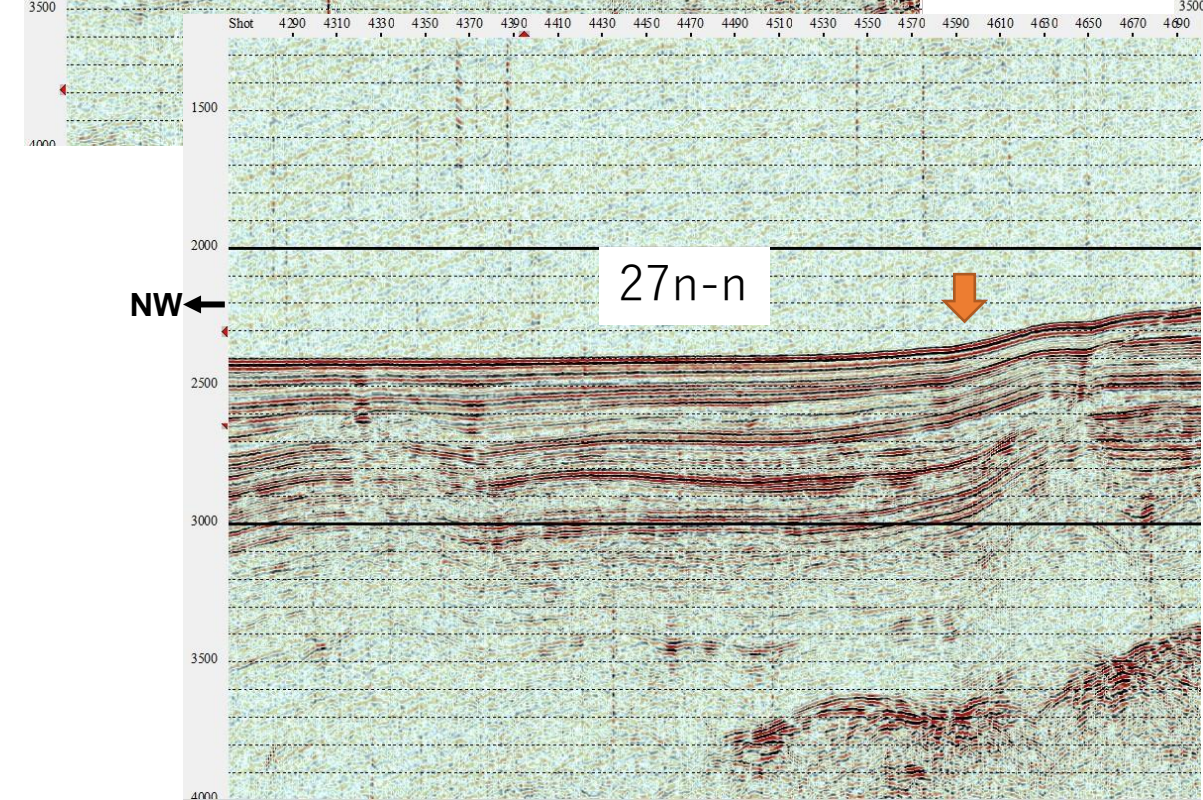






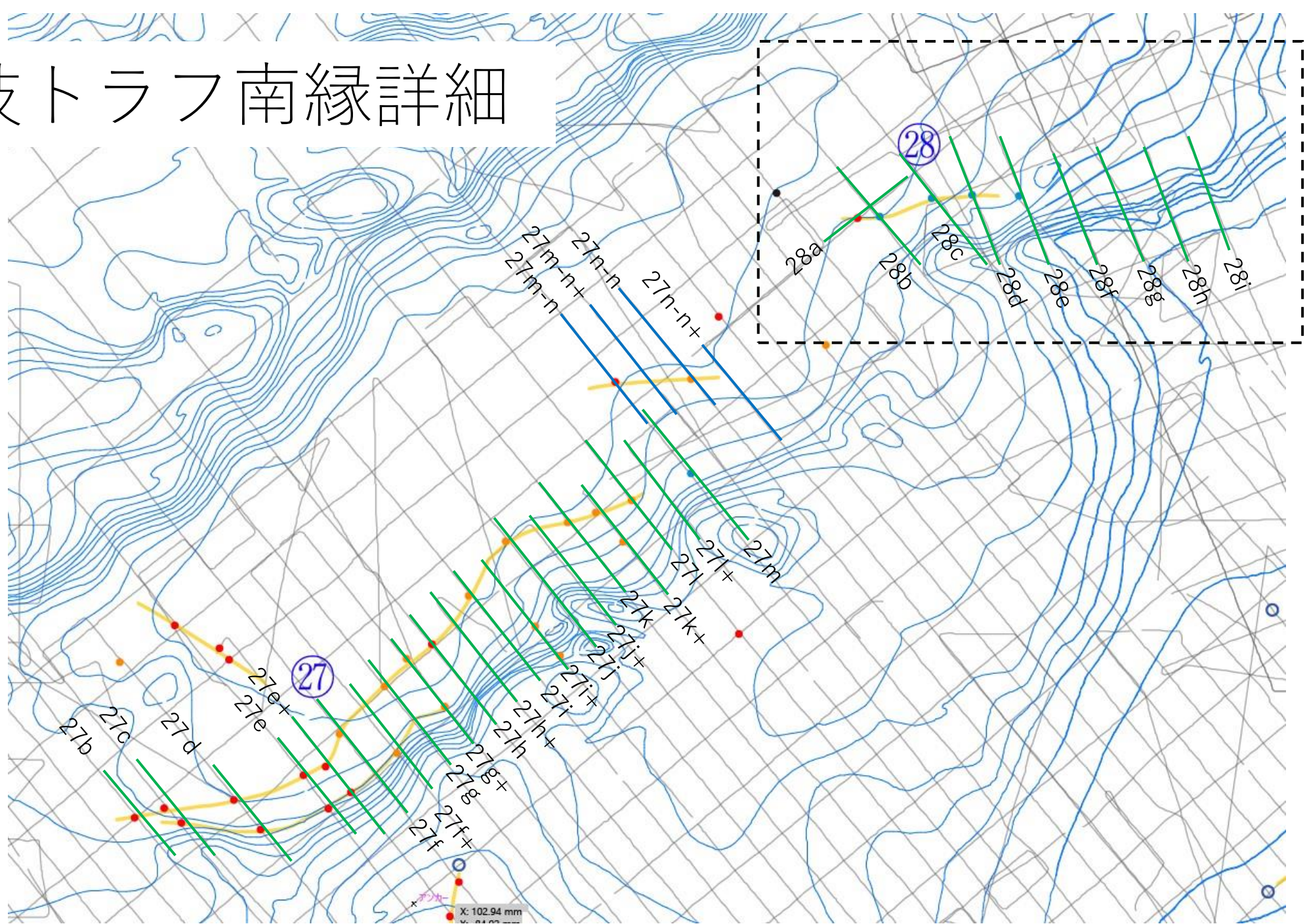


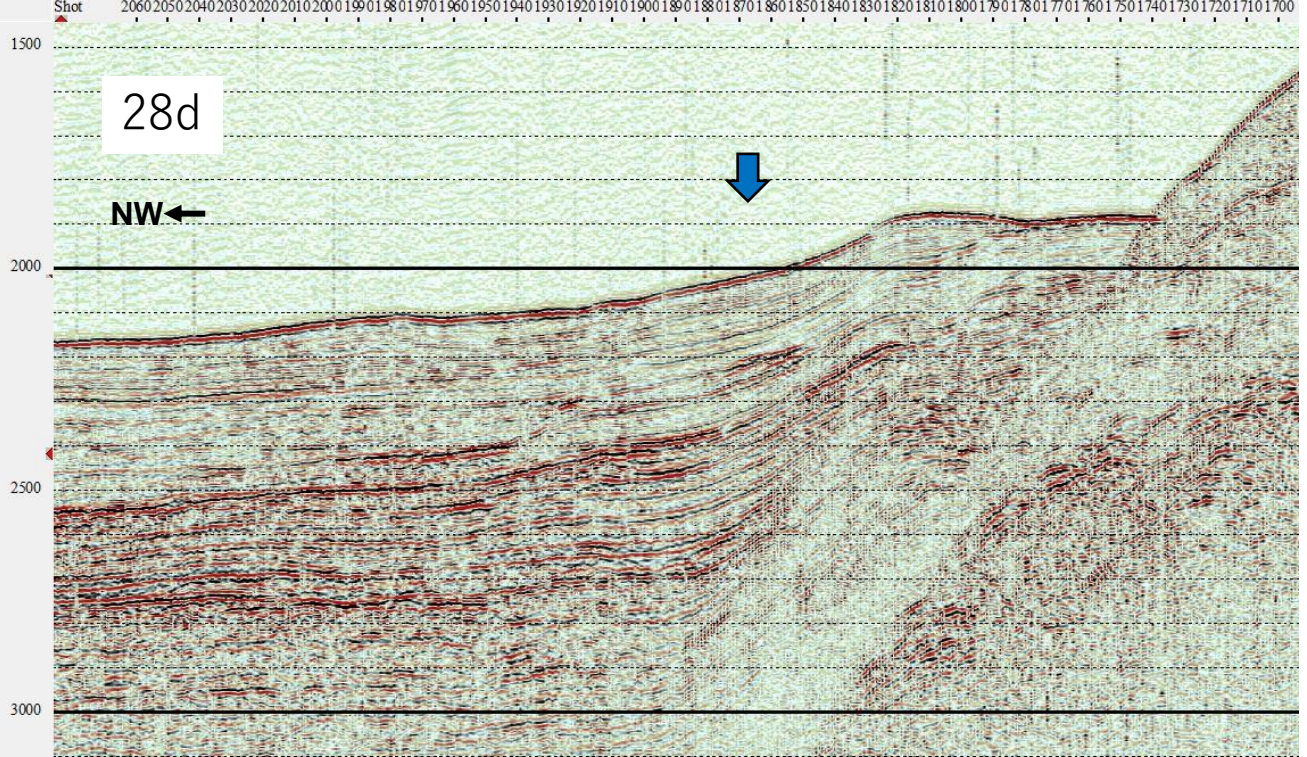
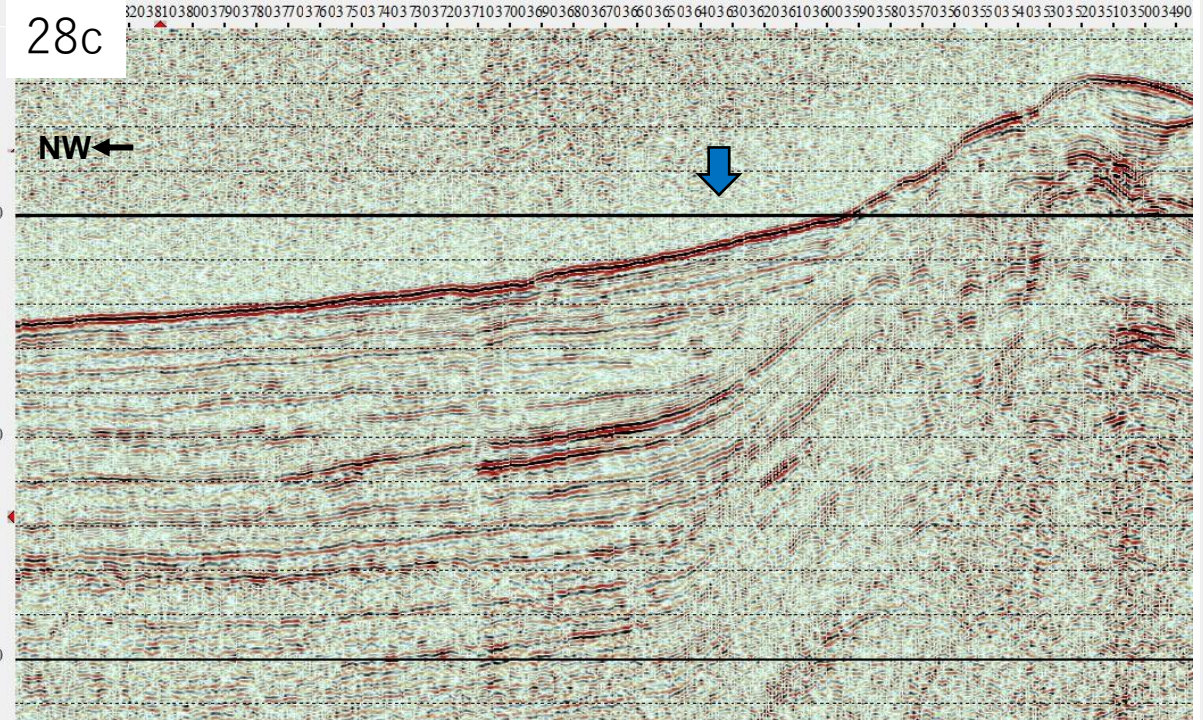
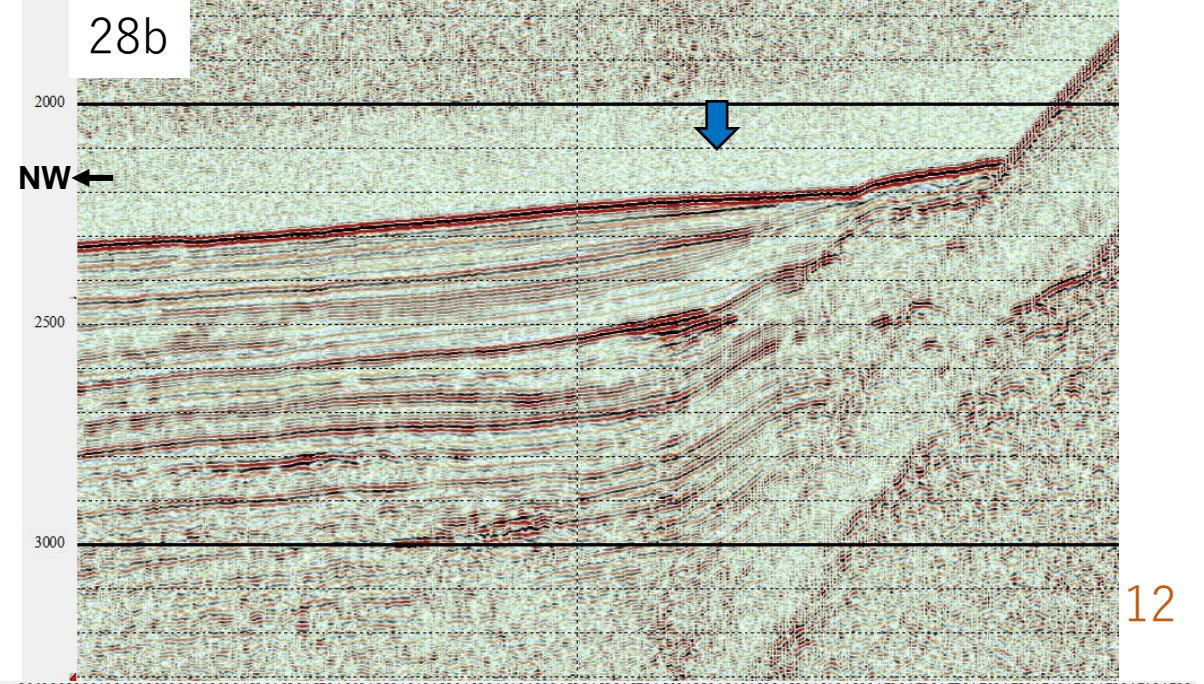
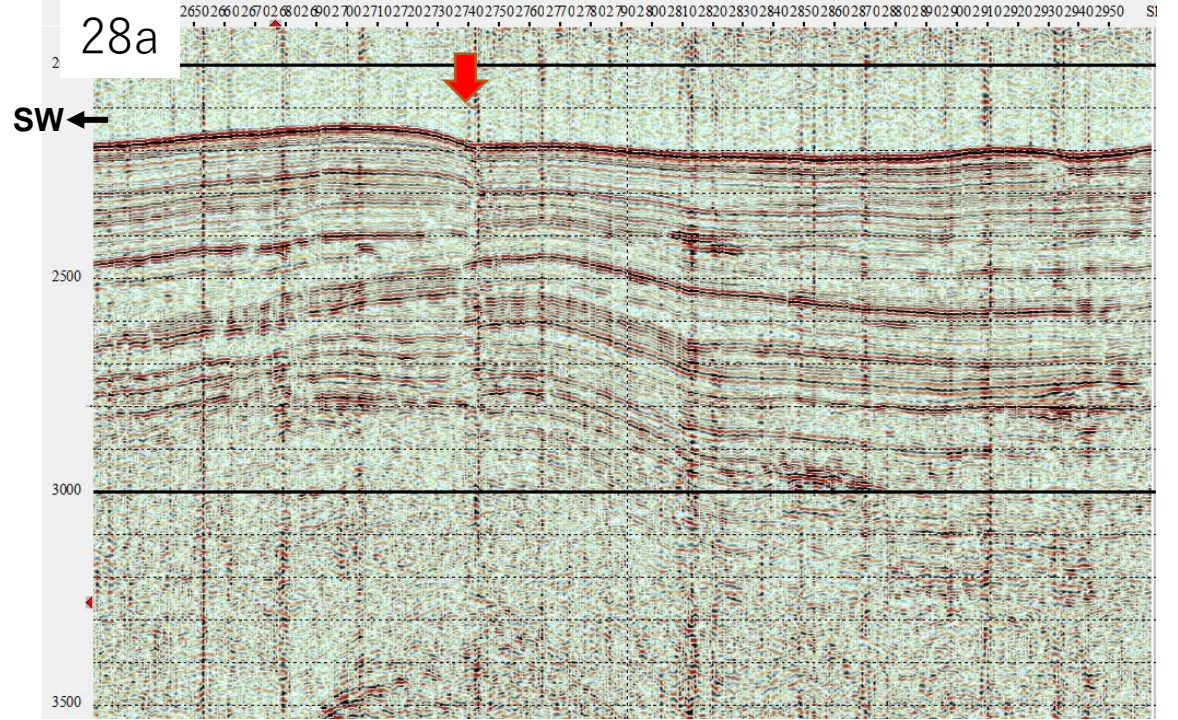




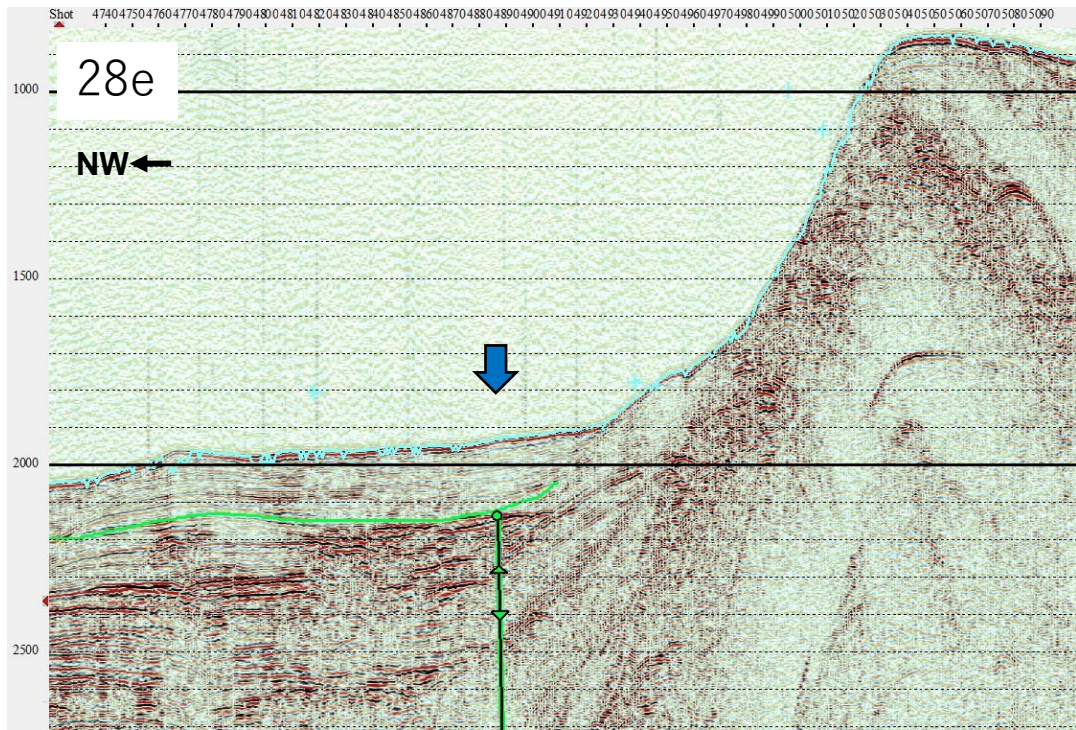






隠岐トラフ南縁詳細

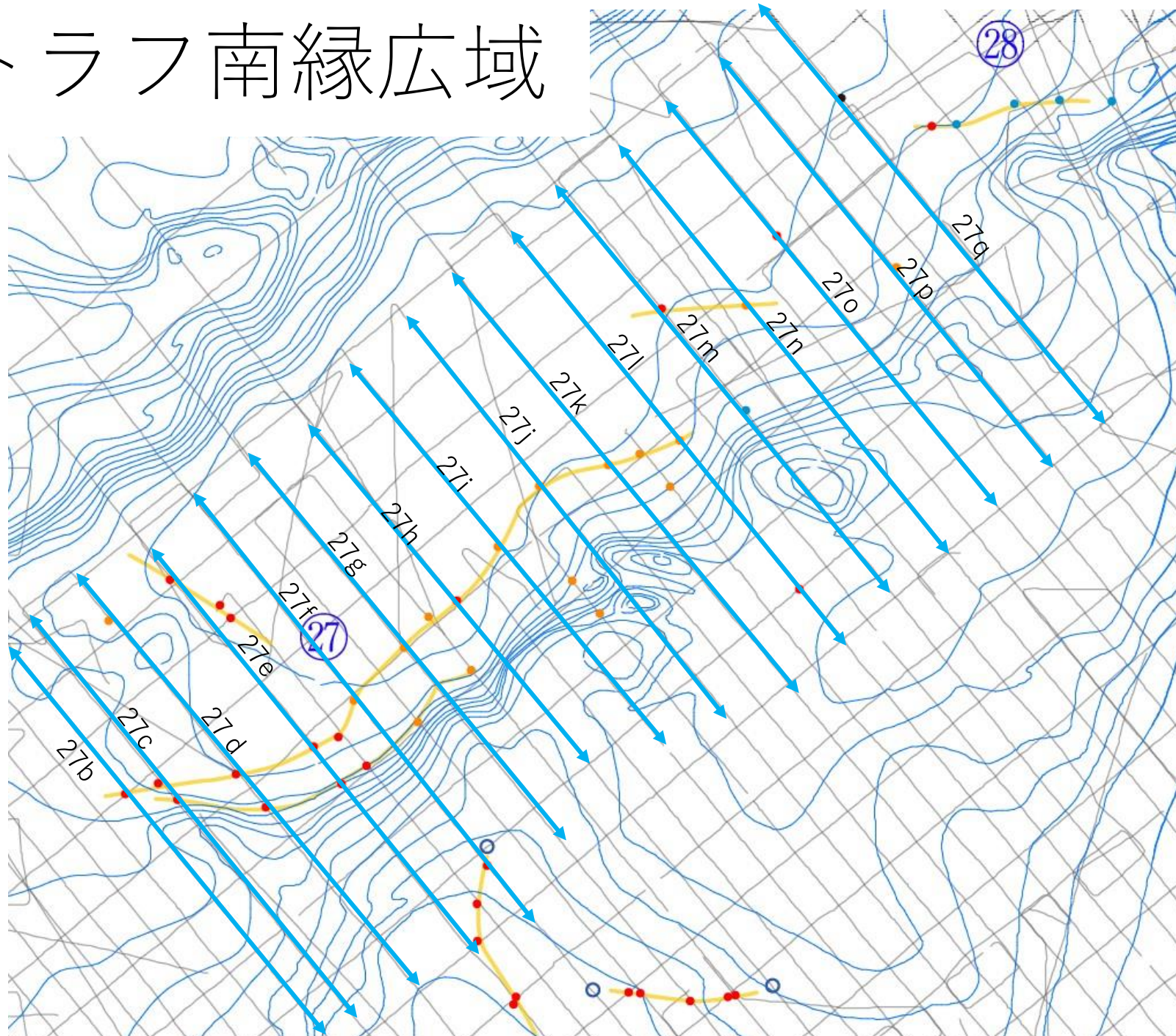









隠岐トラフ南縁広域






27b



16



27c








27h

NW ←






27i



NW ←


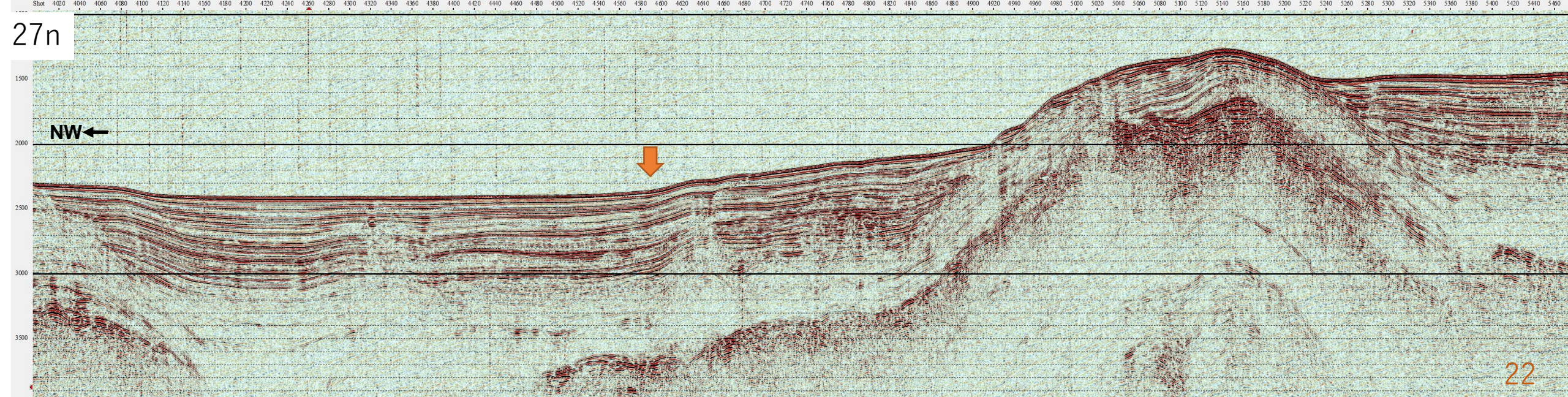




19







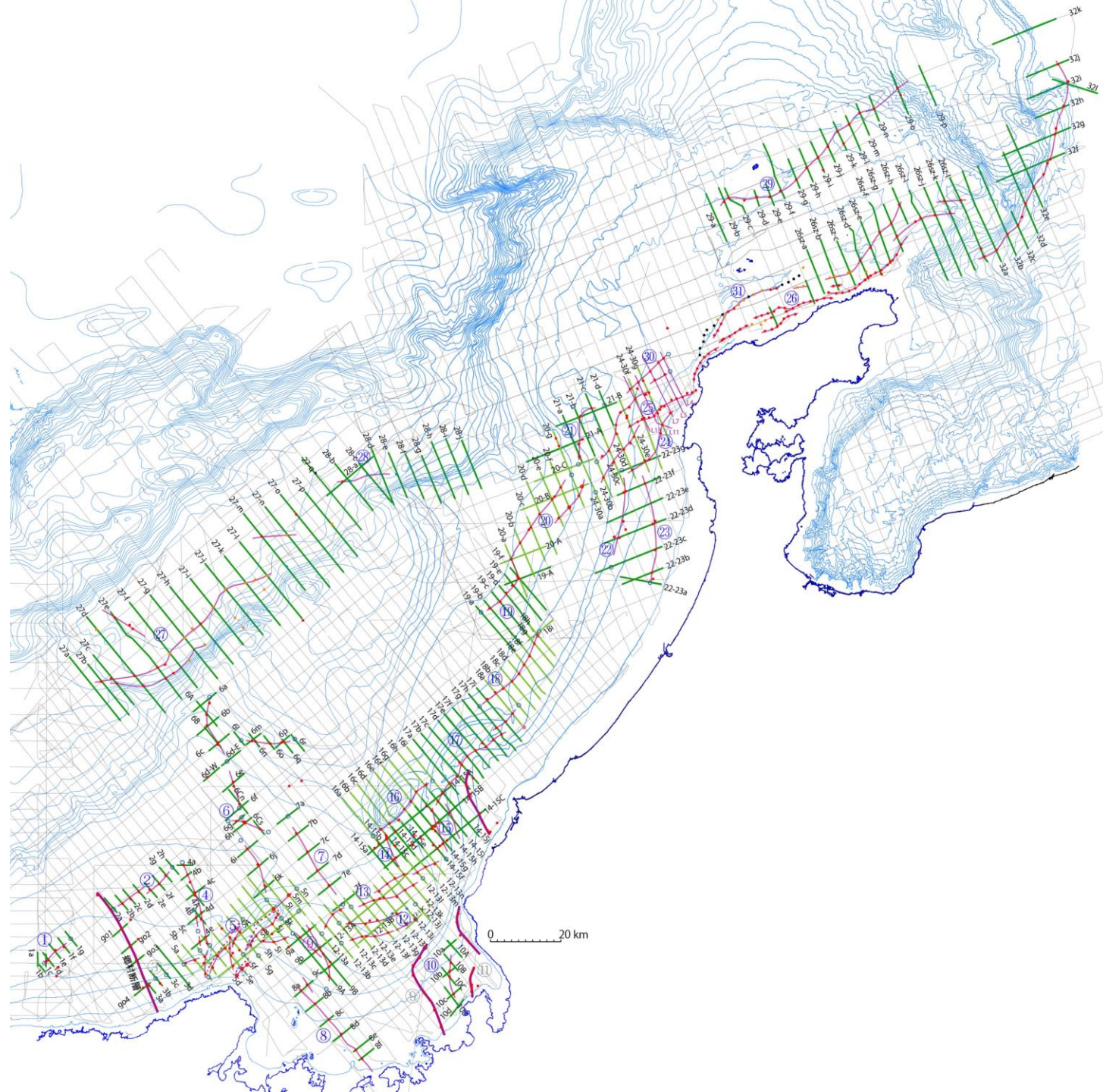


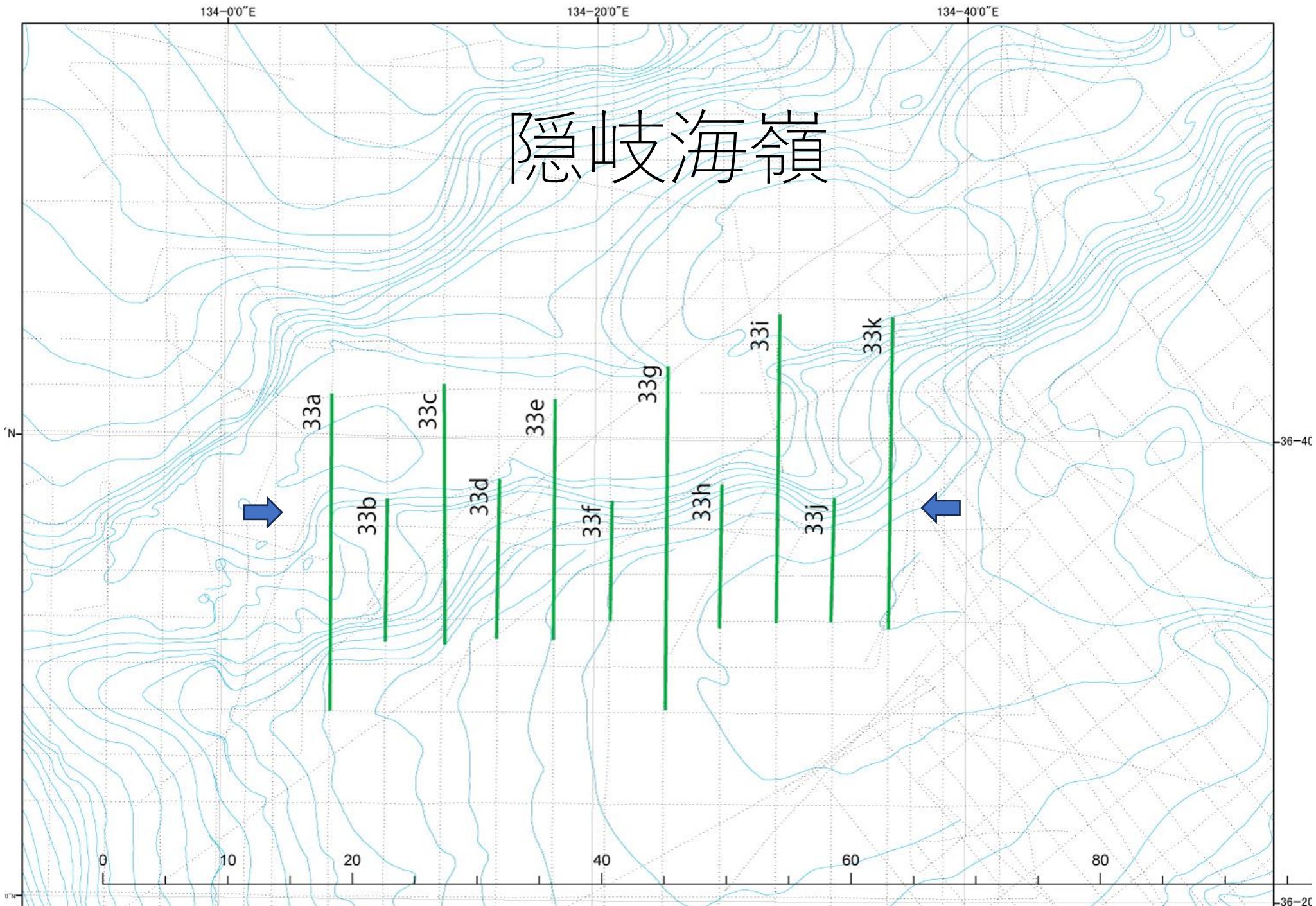


近畿－北陸沖海域活断層案及び反射断面 (隠岐海嶺)

2024/3/4


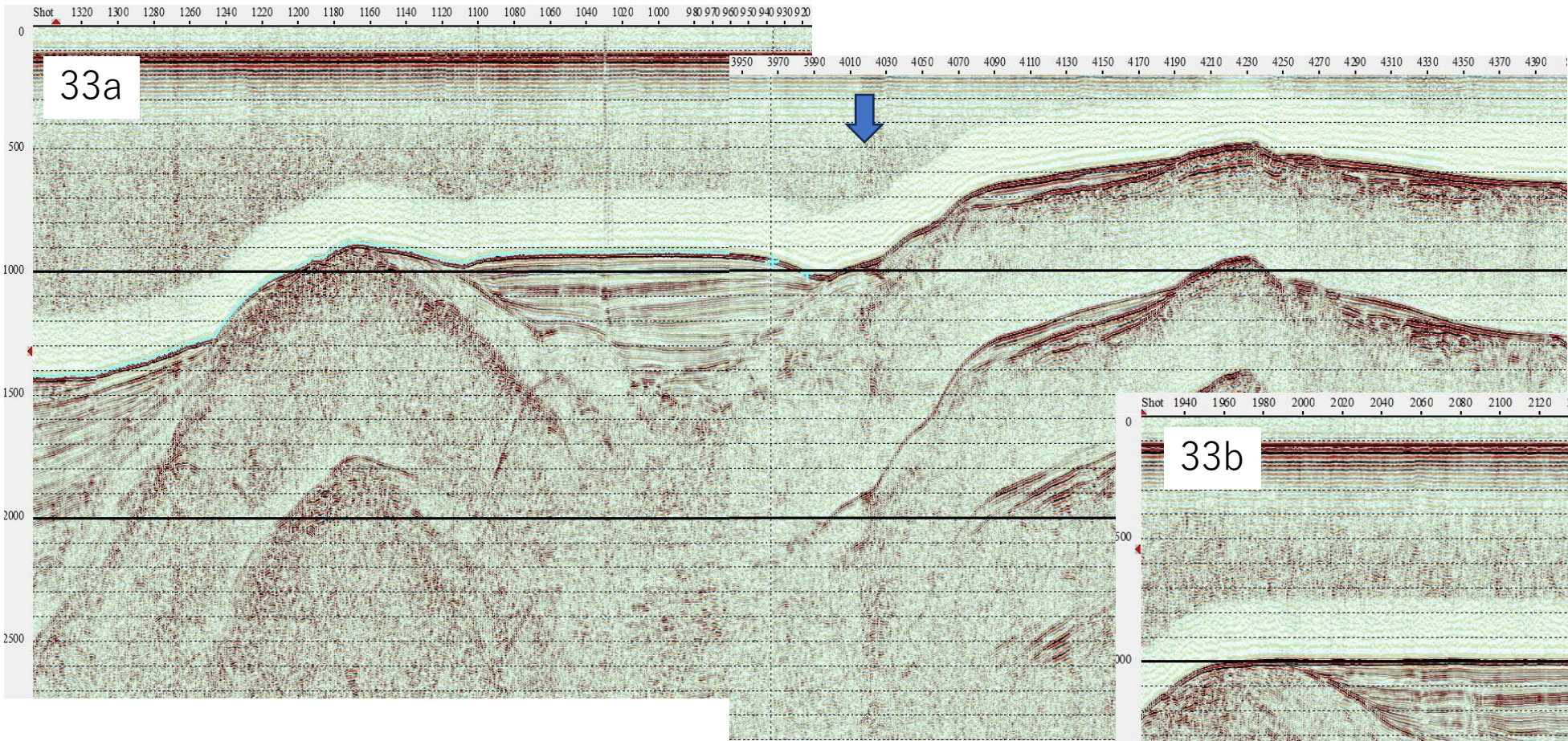
産業技術総合研究所
活断層・火山研究部門
岡村行信




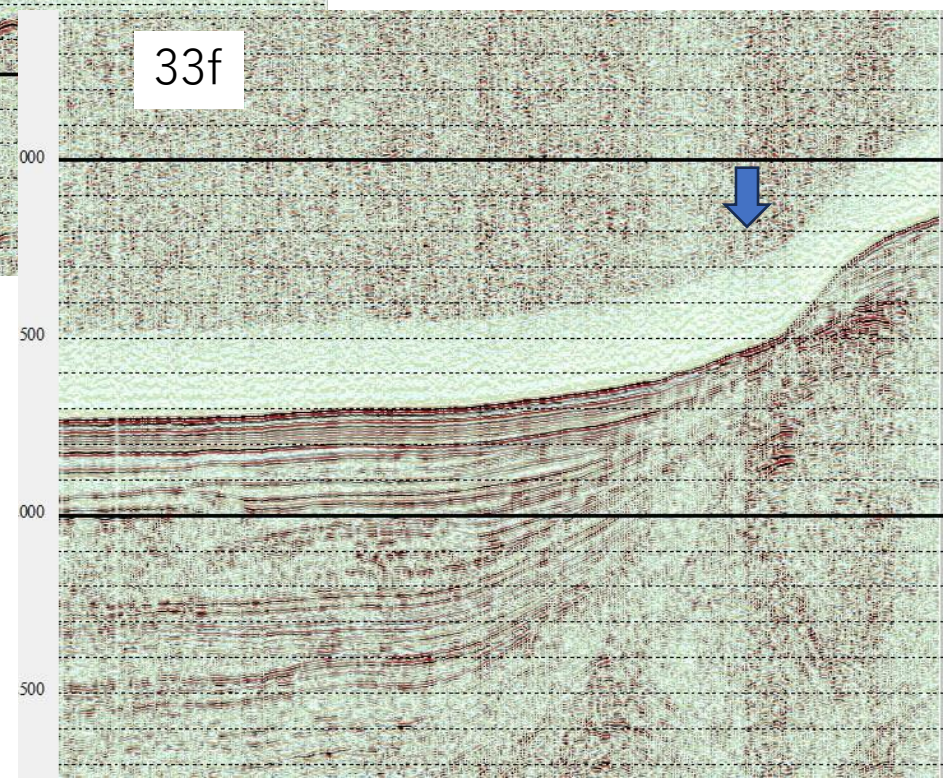




隱岐海嶺









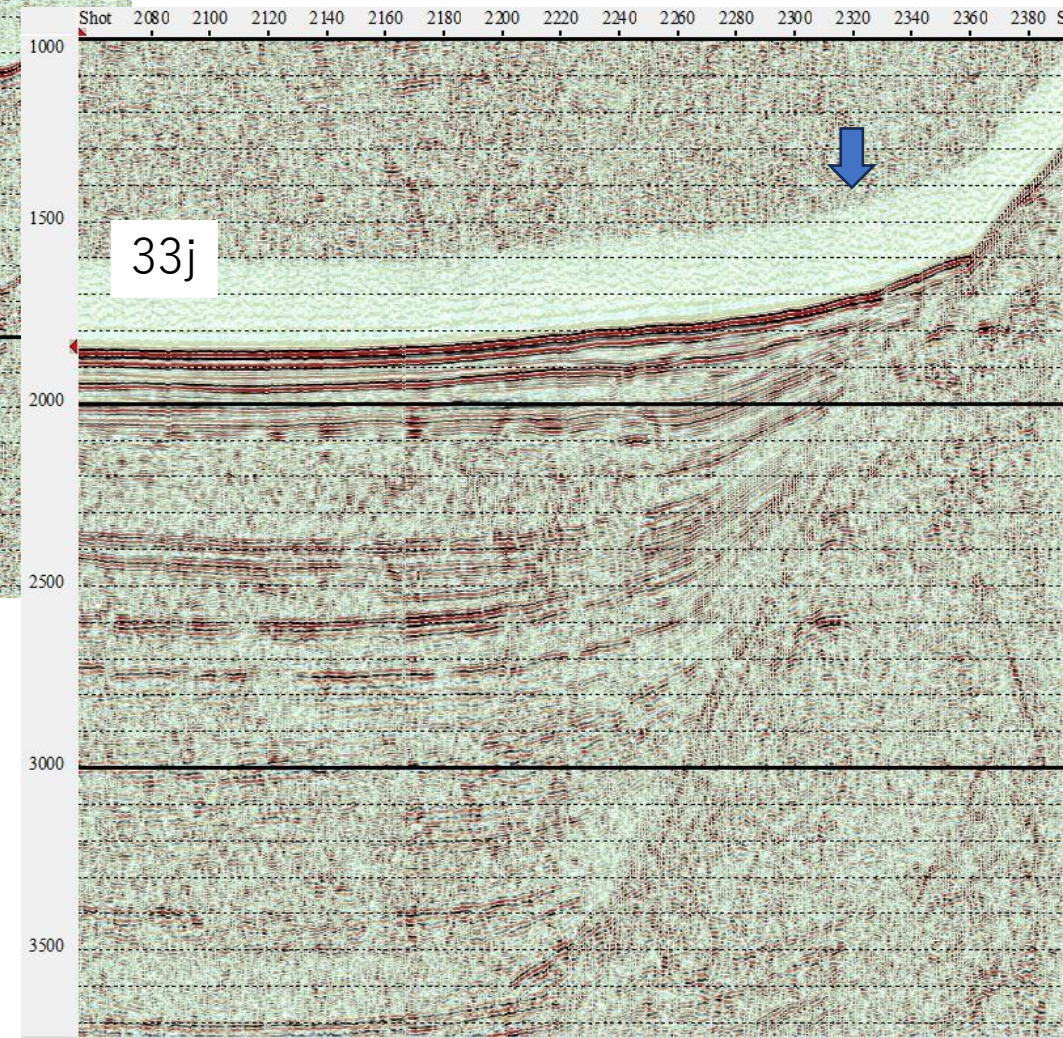



33g

207b gh86207b cgh86223b

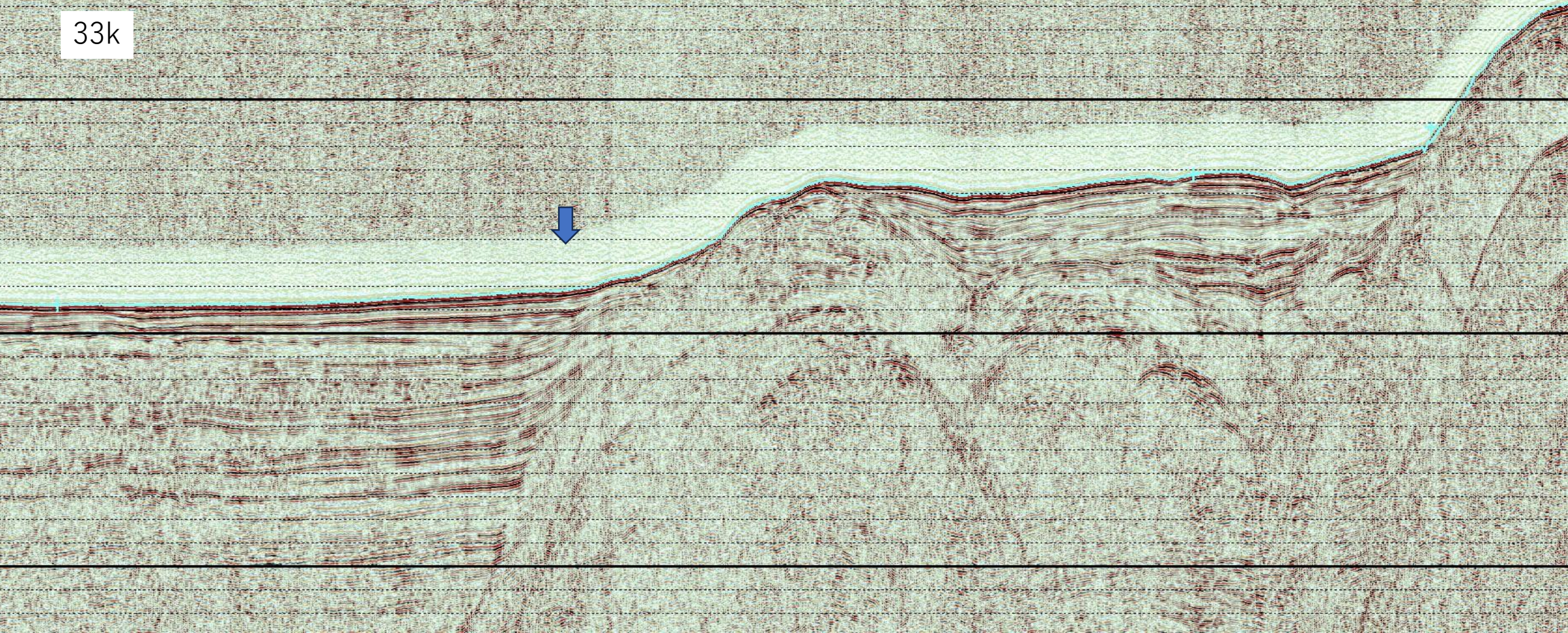
2730 2750 2770 2790 2810 2830 2850 2870 2890 2910 2930 2950 2970 2990 3010 3030 3050 3070 3090 3110 3130 3150 3170 3190 3210

33h



1980 2000 2020 2040 2060 2080 2100 2120 2140 2160 2180 2200 2220 2240 2260 2280 2300 2320 2340 2360 2380 2400 2420 2440 2460 2480 2500 2520 2540 2560 2580 2600 2620 2640 2660 2680 2700 2720 2740 2760 2780 2800

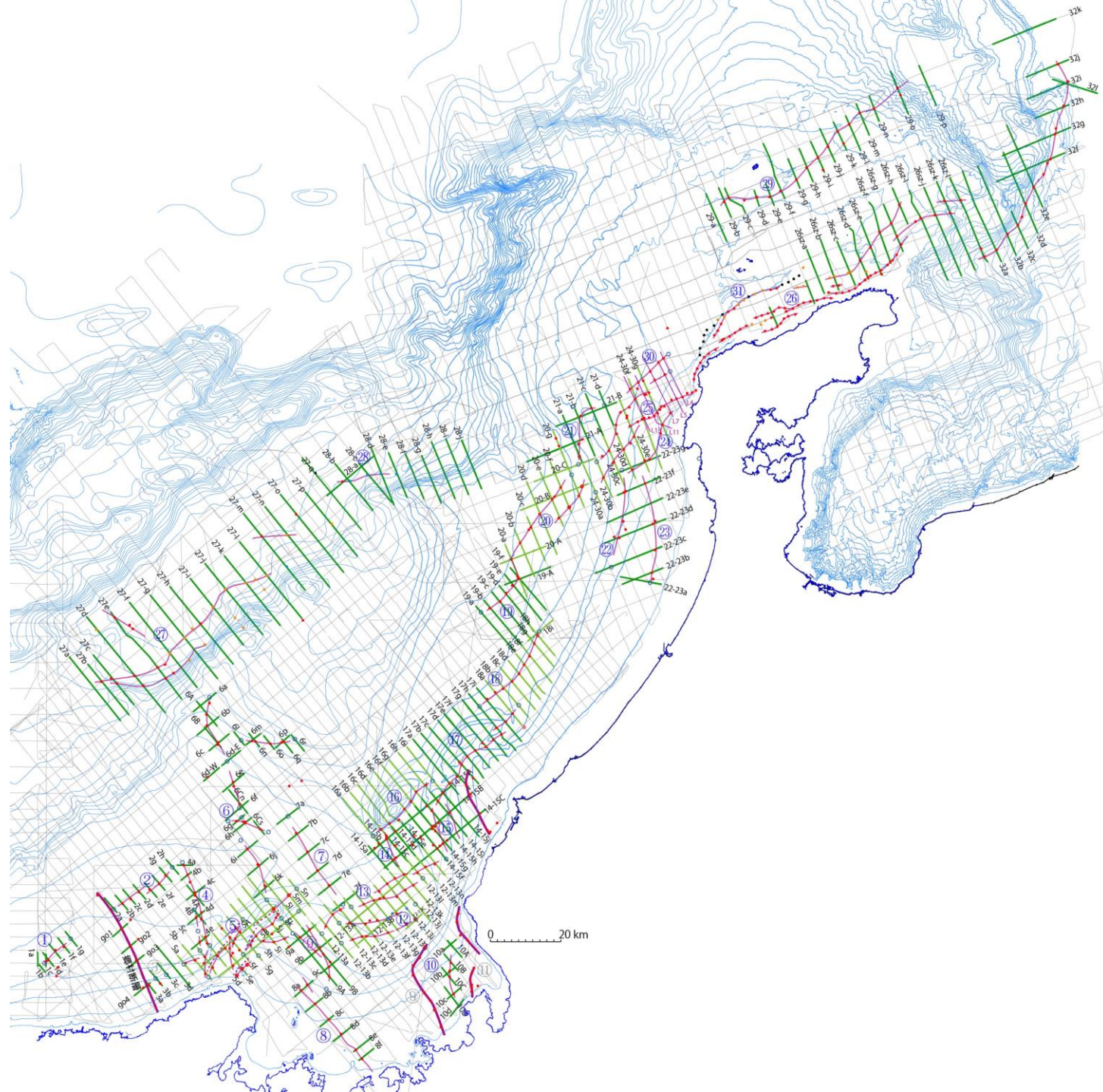
33k

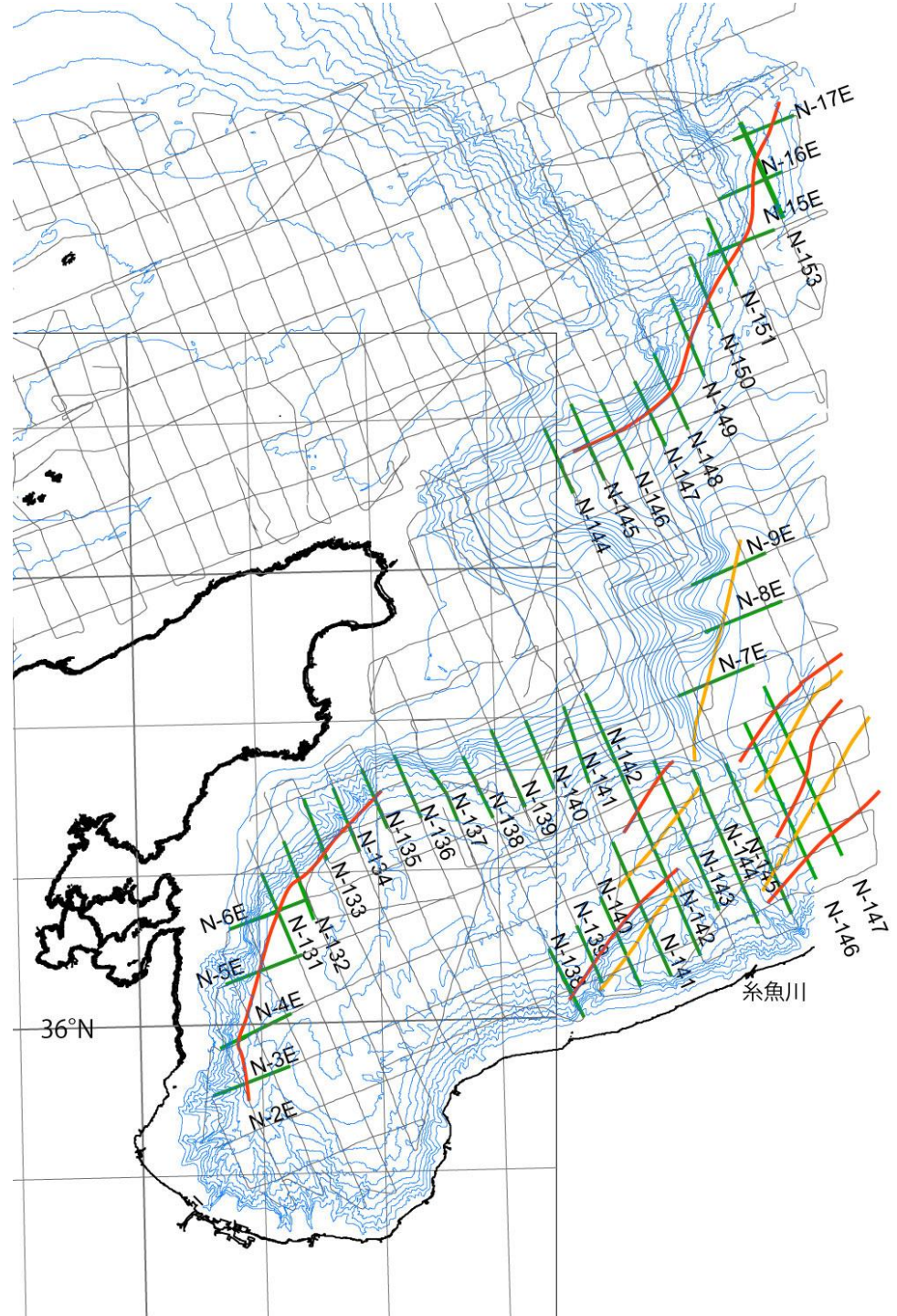


近畿－北陸沖海域活断層案及び反射断面 (富山湾)

2024/3/4

産業技術総合研究所
活断層・火山研究部門
岡村行信



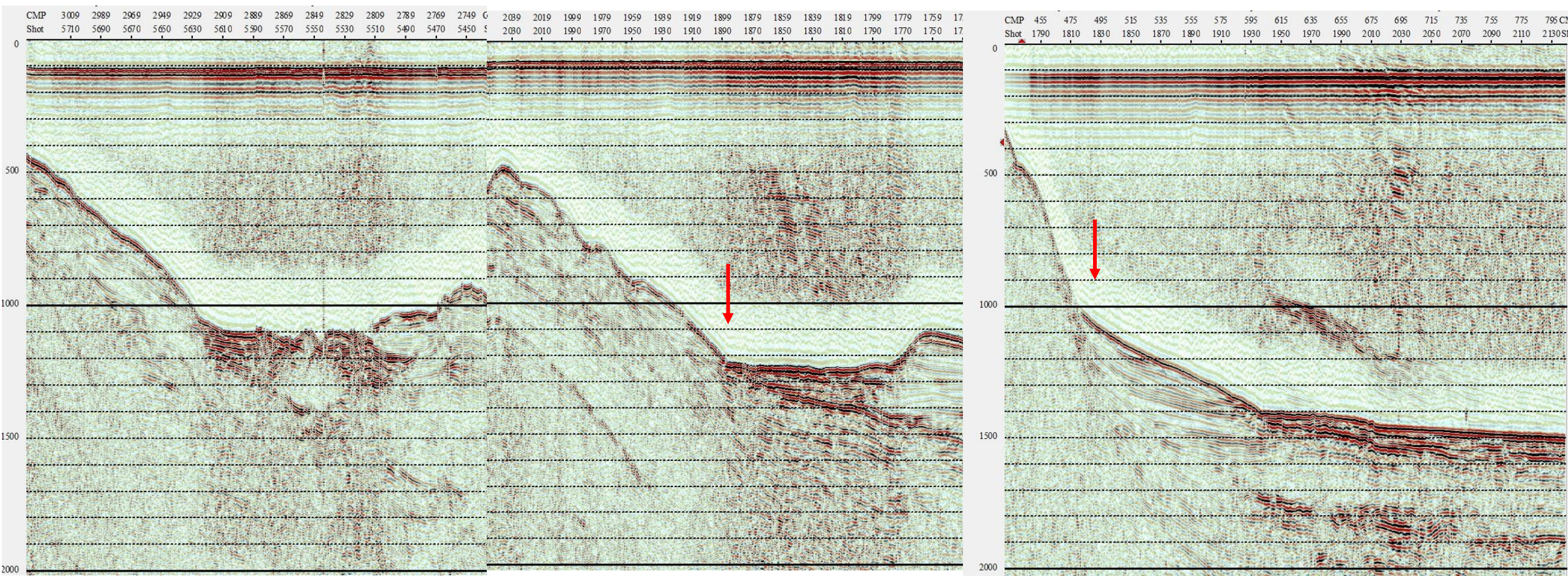


富山湾北西斜面

N2E


N3E

N4E

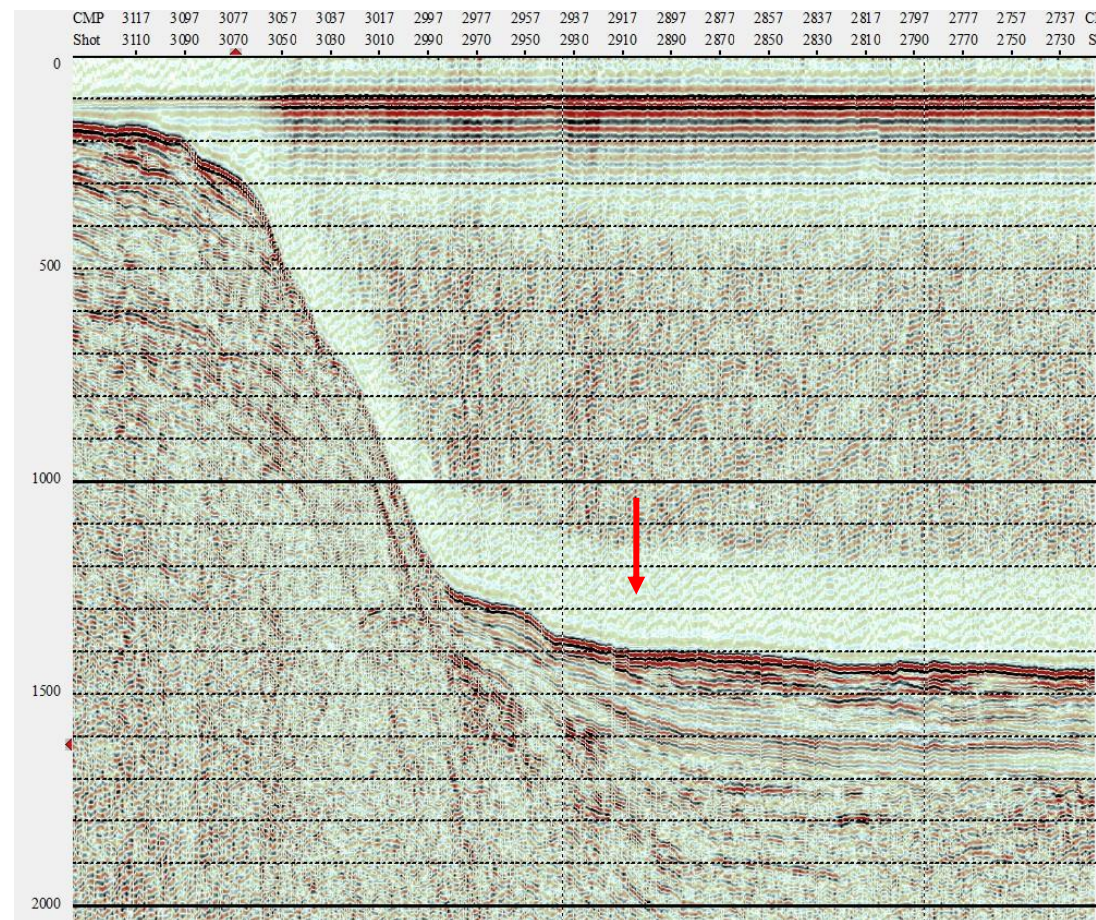


富山湾北西斜面

N5E




N6E




富山湾北西斜面

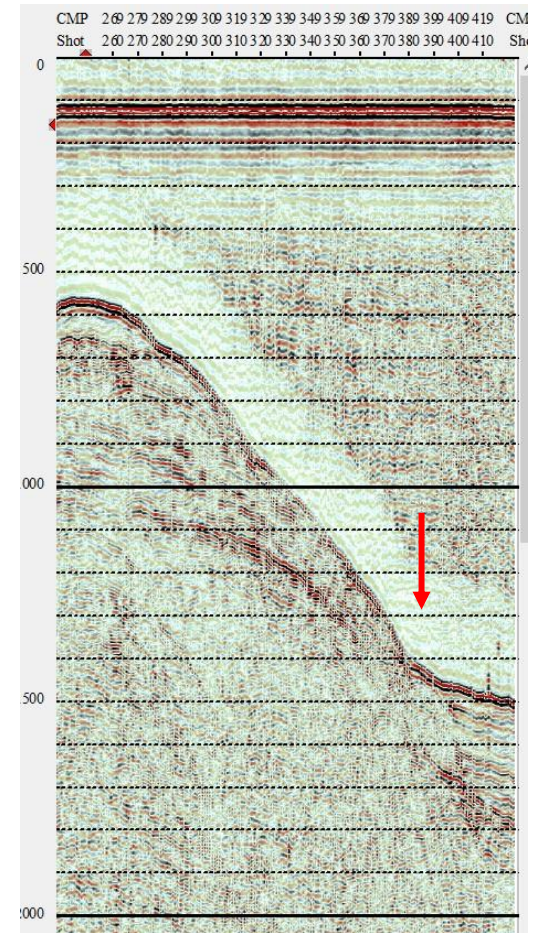
N131 s



N132 s

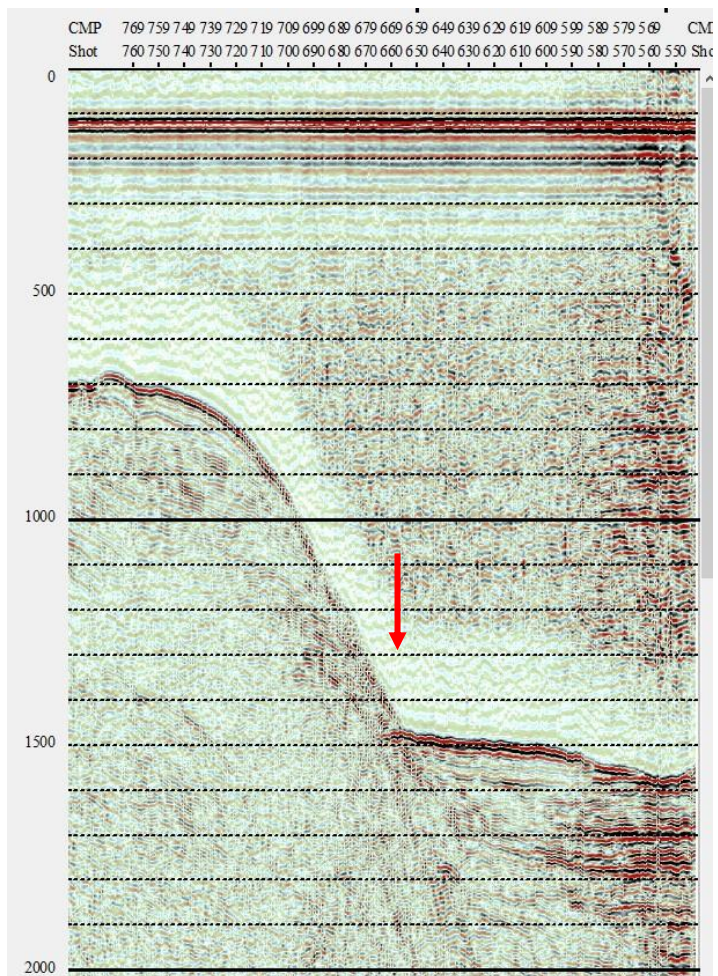


N133 s




富山湾北西斜面

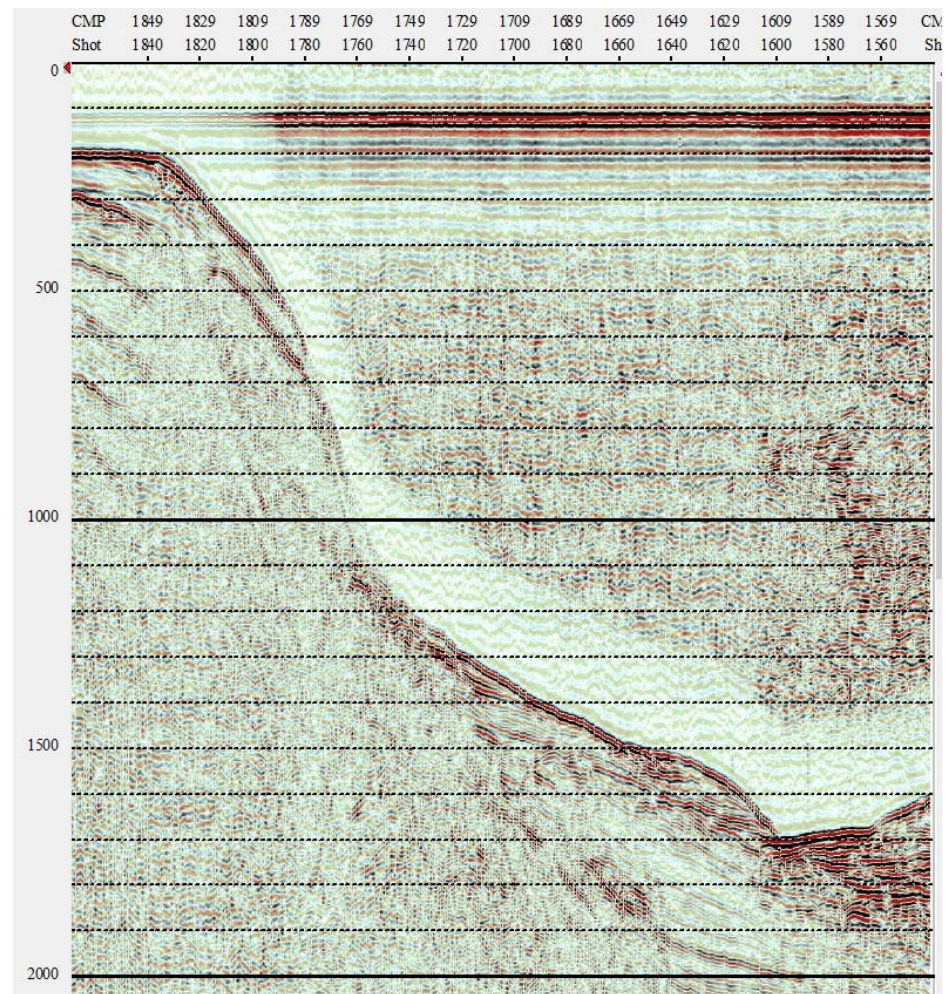
N134 s



N135 s




N136 s




富山湾北西斜面

N138 s N

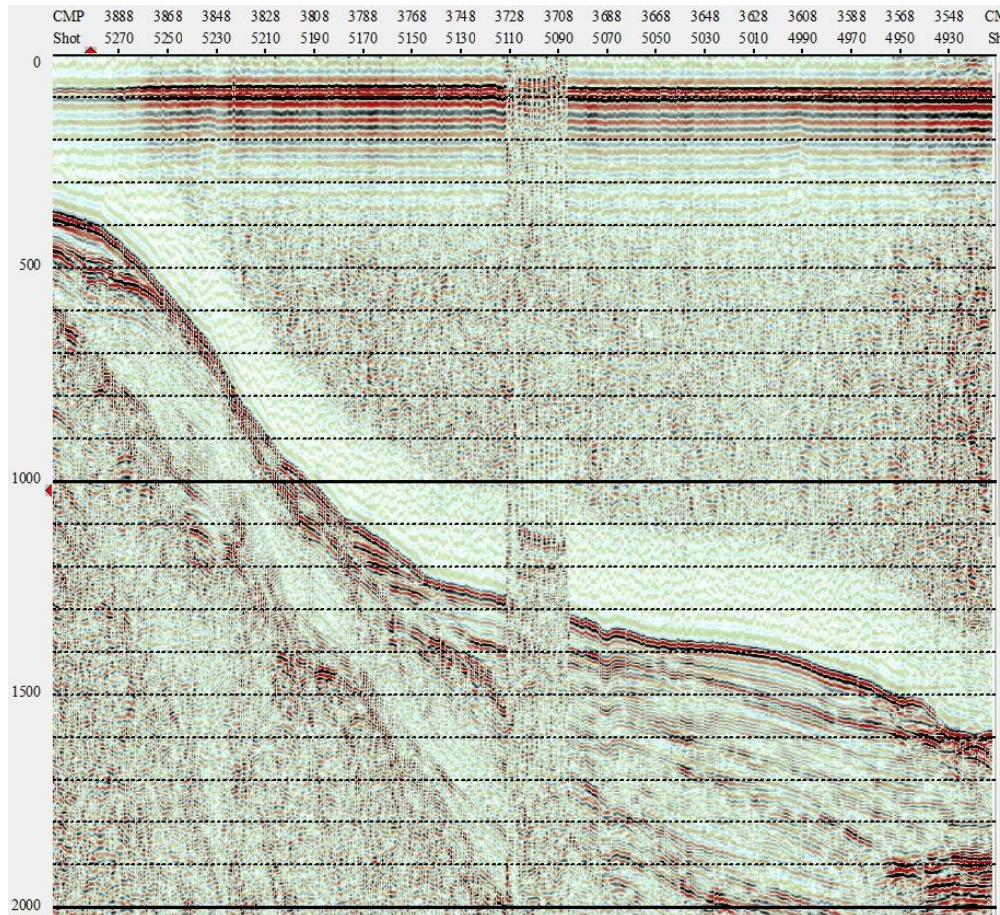


N139 s N




富山湾北西斜面

N140 s N



N141 s N



N142 s N

