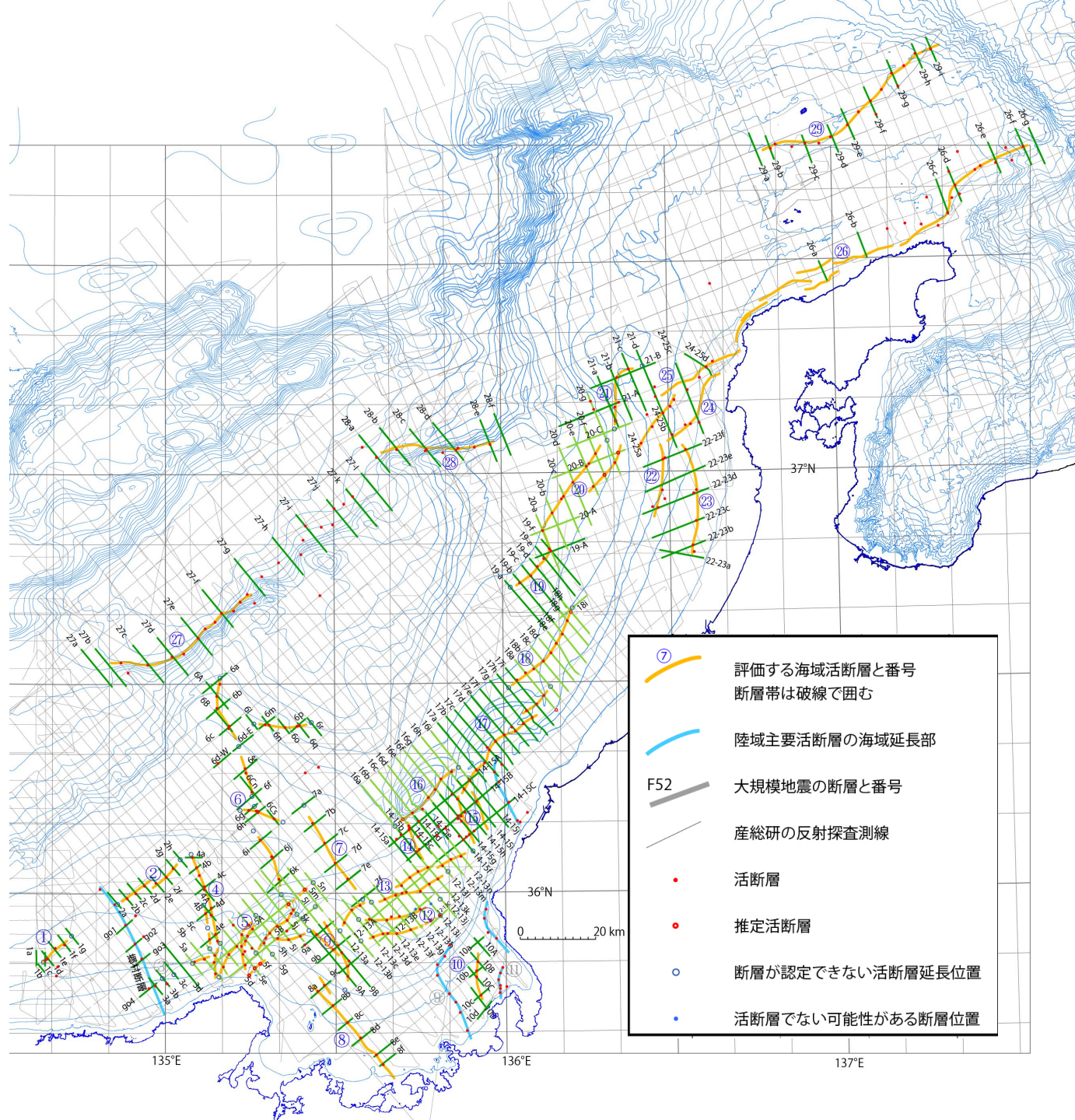


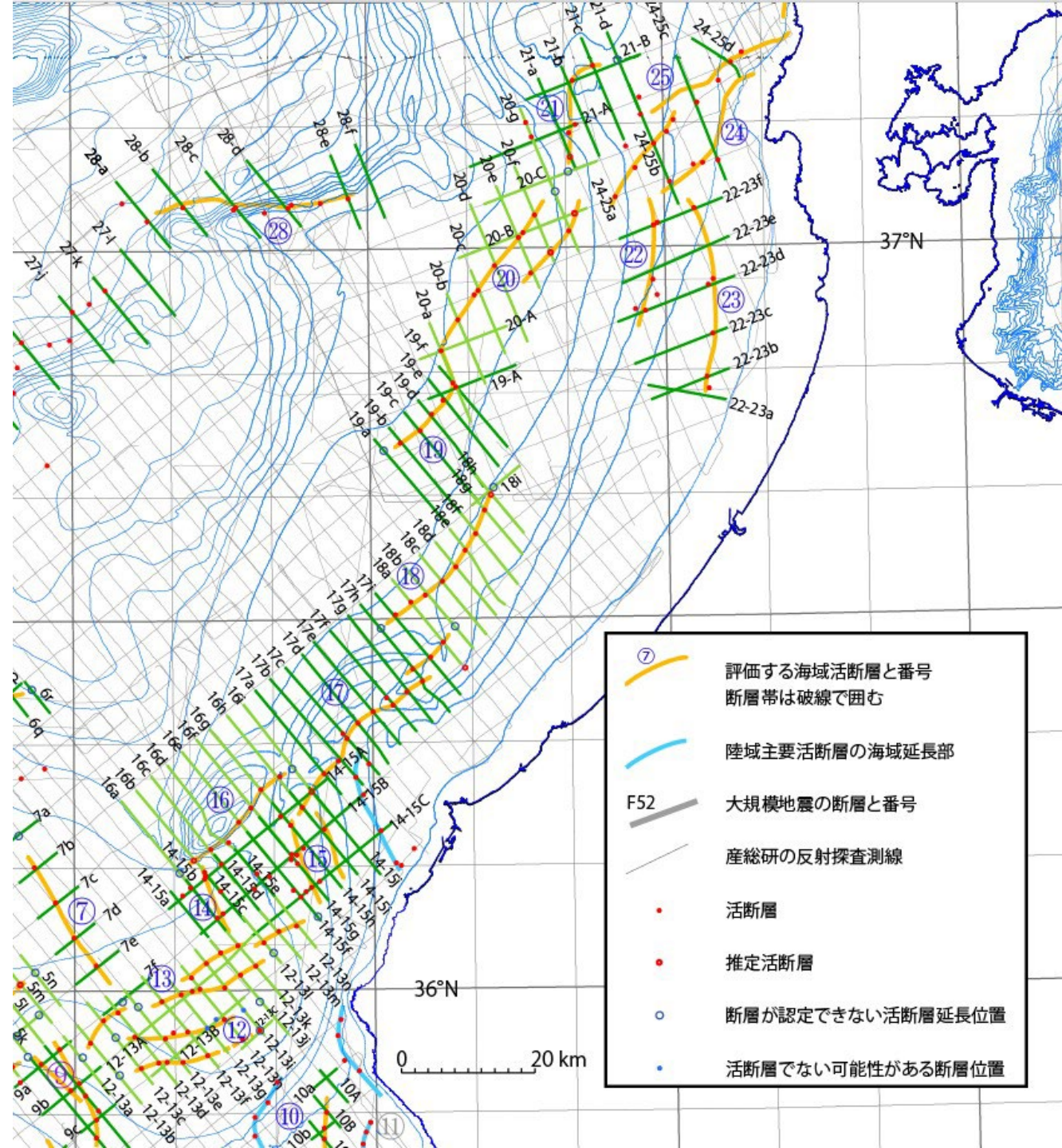
近畿－北陸沖海域活断層案及び 反射断面

2023/09/21

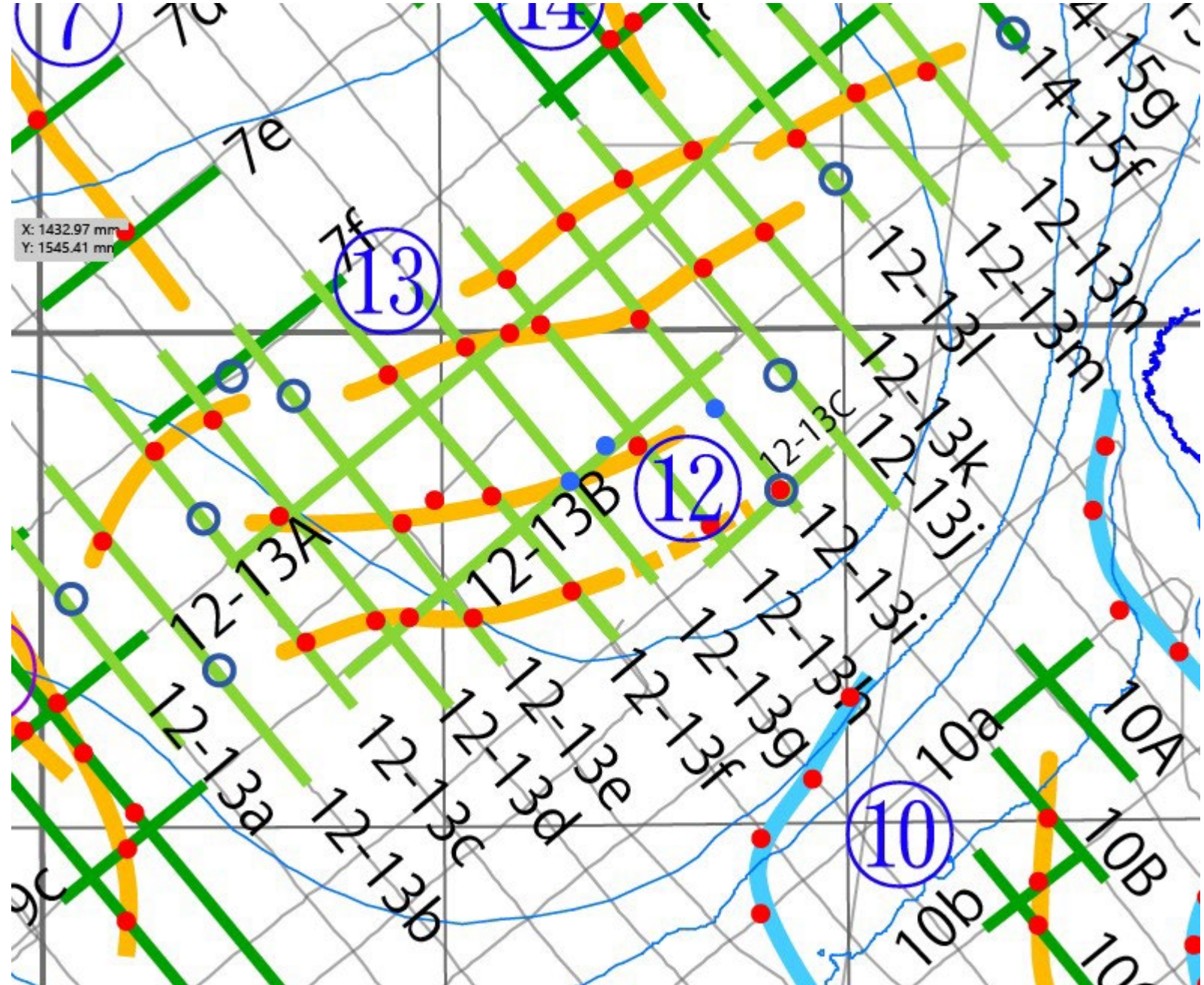
産業技術総合研究所
活断層・火山研究部門
岡村行信



越前岬～能登西方沖




越前岬西方沖



- ⑦ 評価する海域活断層と番号
断層帯は破線で囲む
- 陸域主要活断層の海域延長部
- F52 大規模地震の断層と番号
- 産総研の反射探査測線
- 活断層
- 推定活断層
- 断層が認定できない活断層延長位置
- 活断層でない可能性がある断層位置

⑫ + ⑬

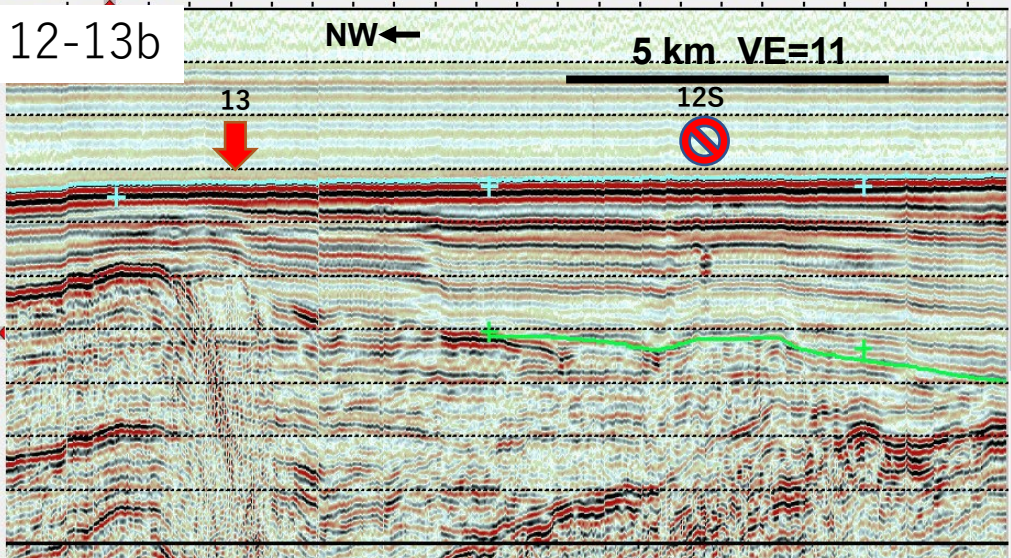
12-13a



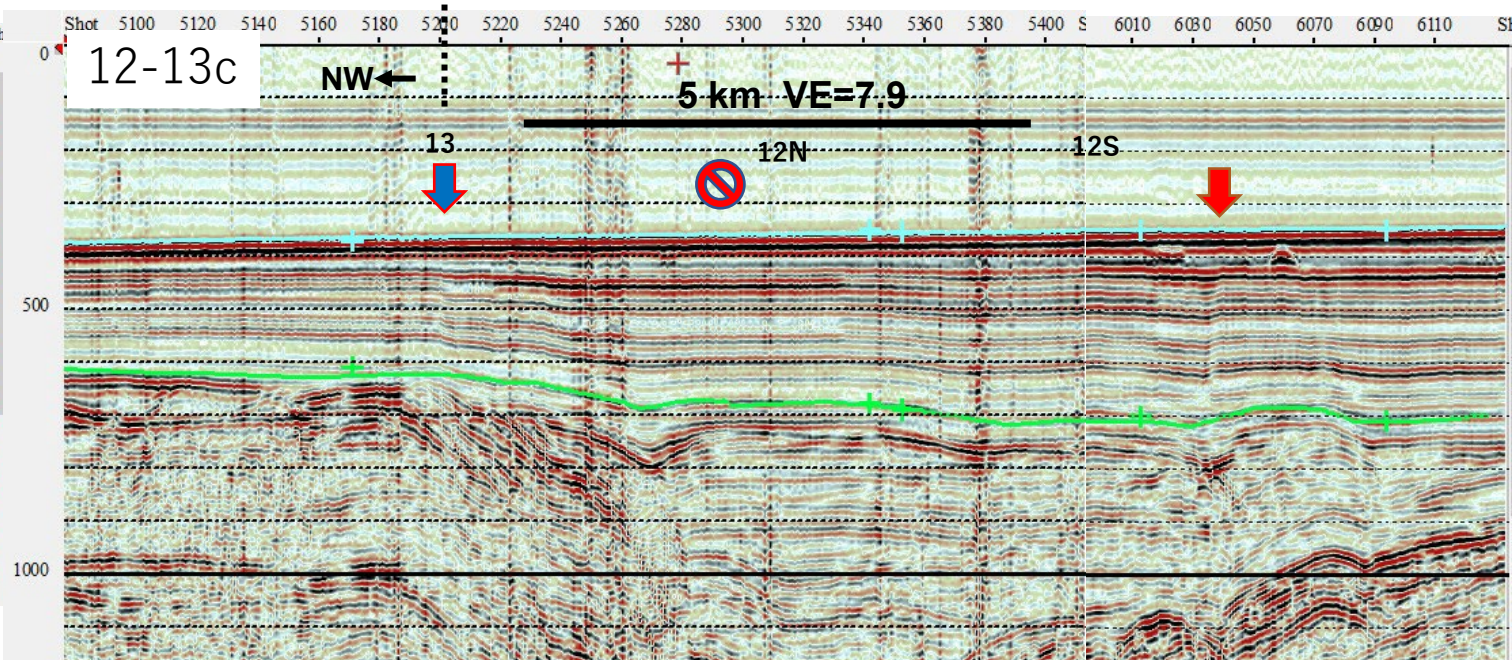
VE=●
↓
縦方向に●倍

前回は活構造でないとしたが、
見直しの結果、
活構造であると判断した変位


12-13b



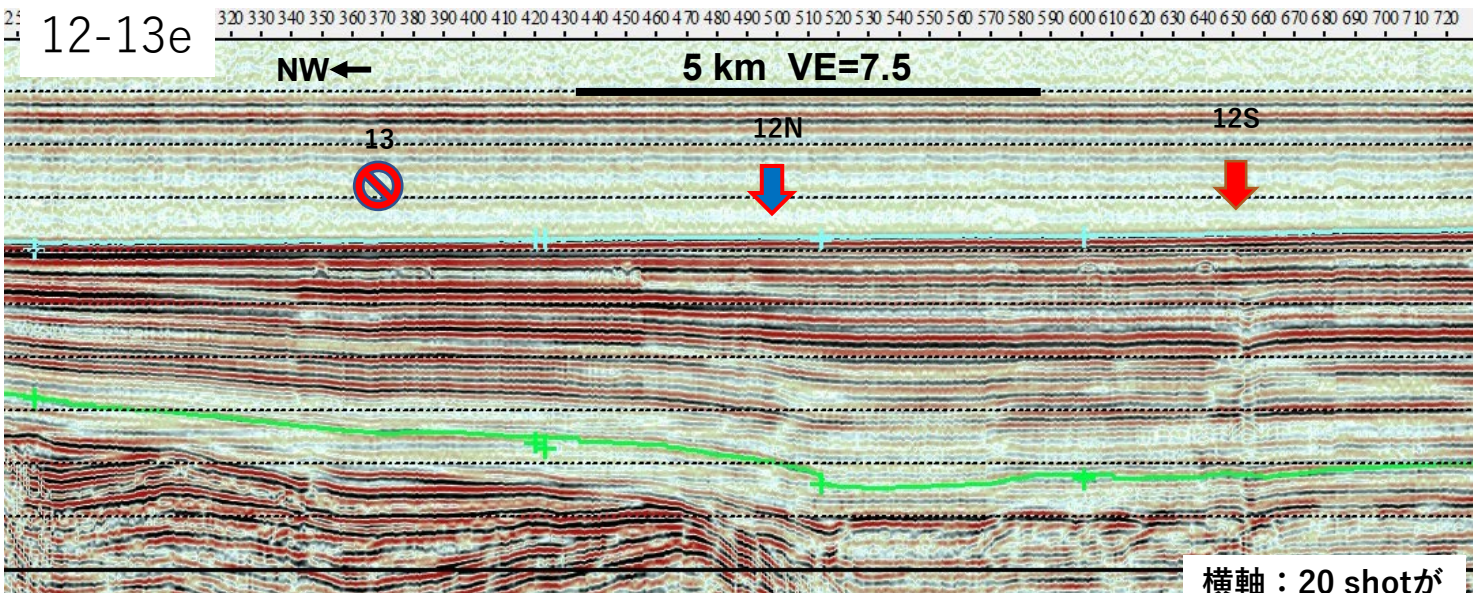
12-13c



12-13d




12-13e

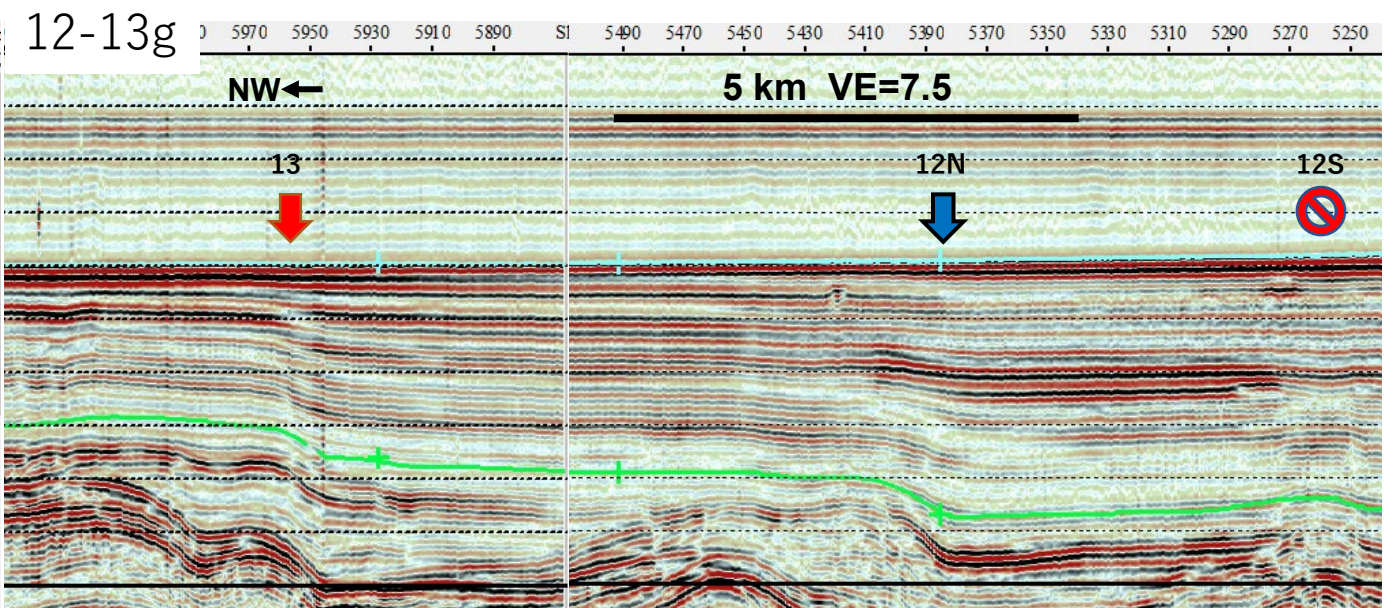


横軸：20 shotが
約600m
縦軸：ms

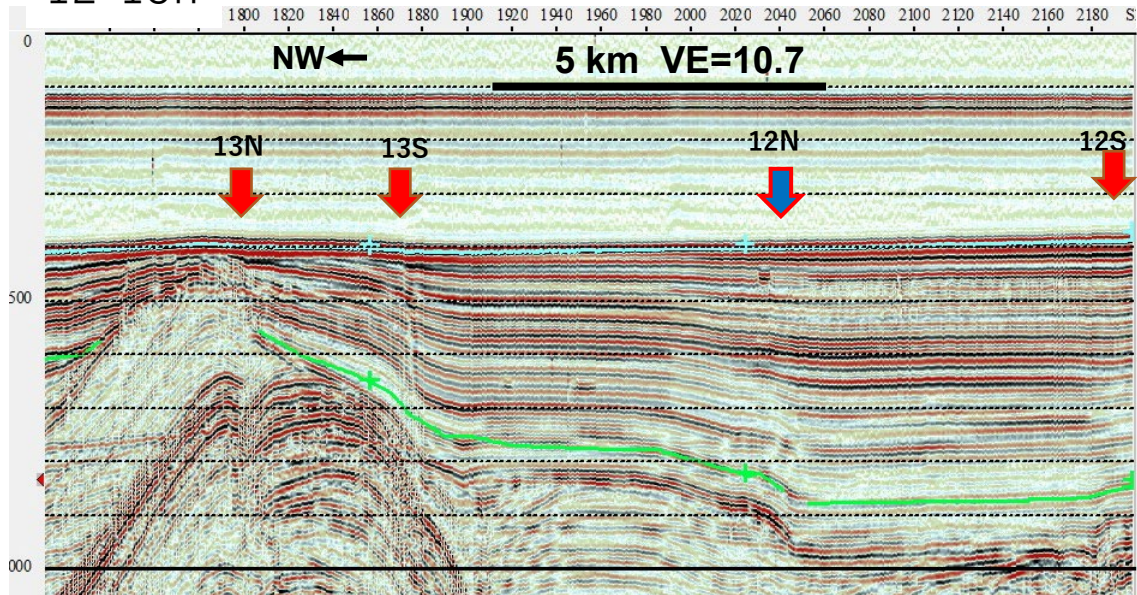
12-13f



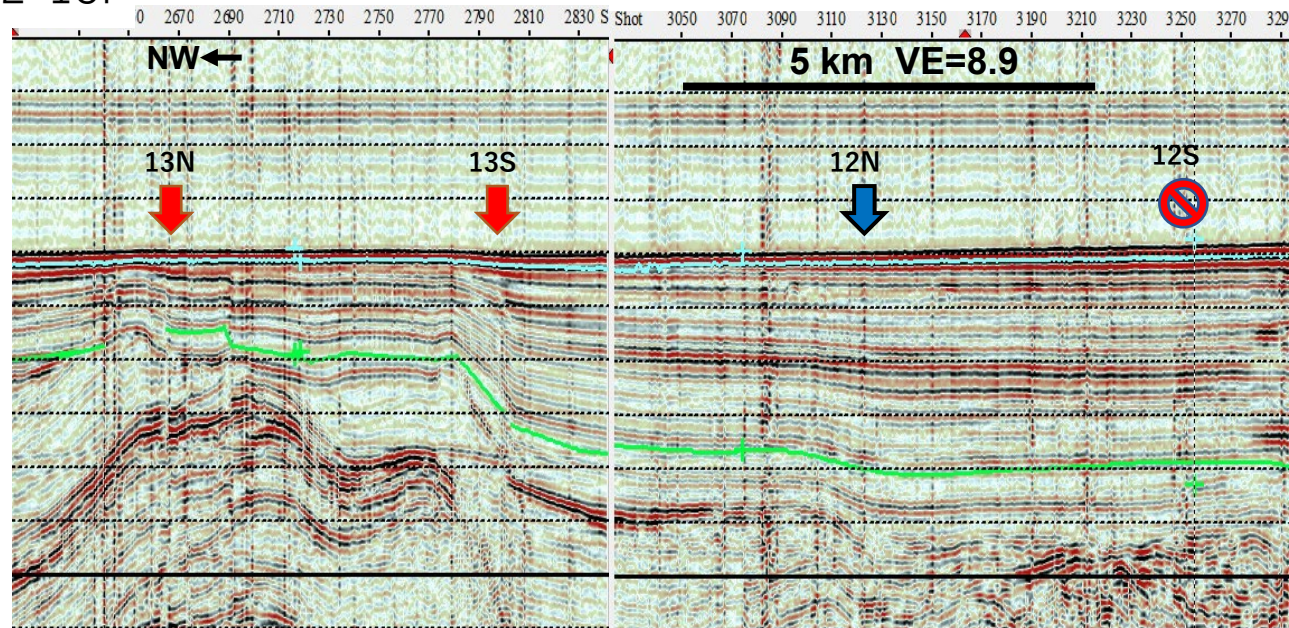
12-13g



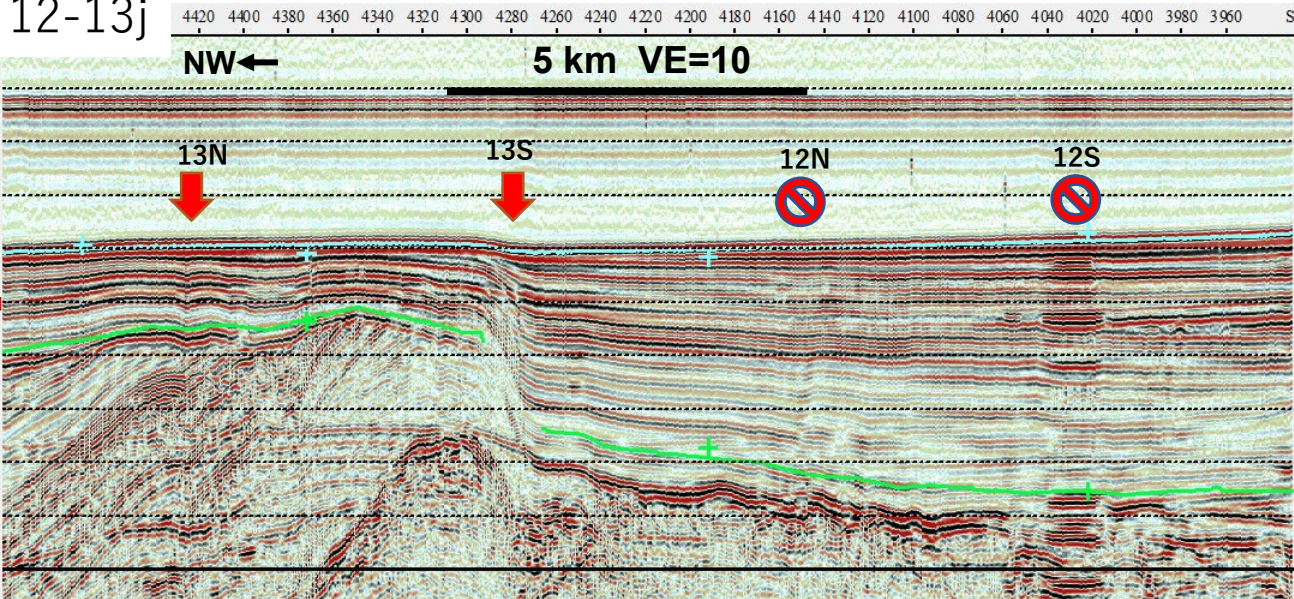
12-13h



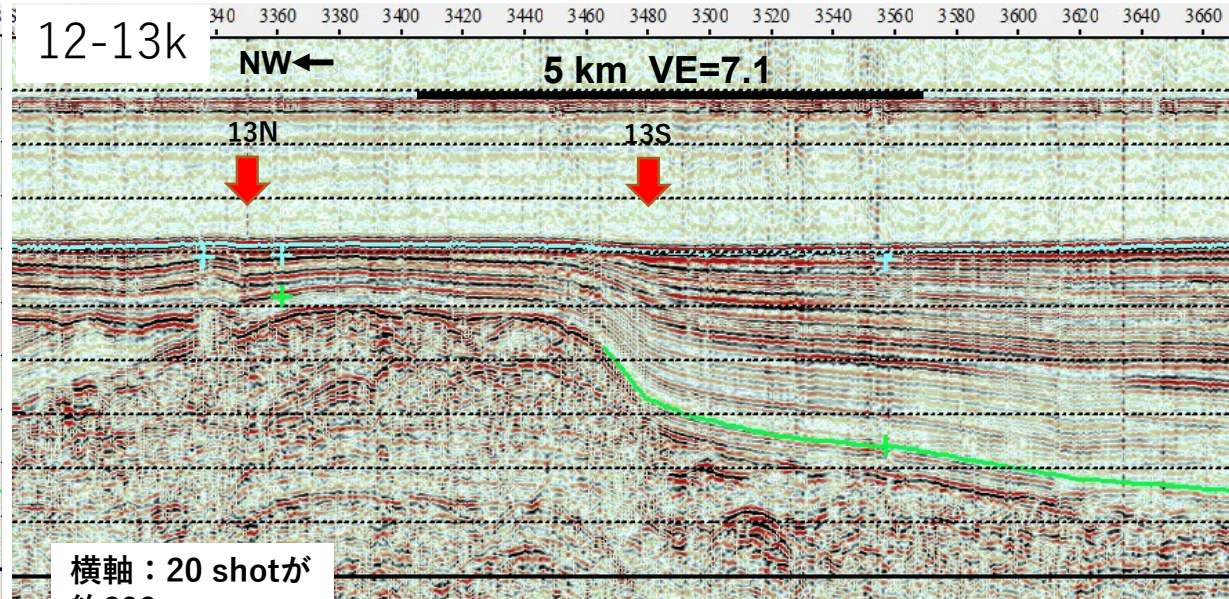
12-13i



12-13j

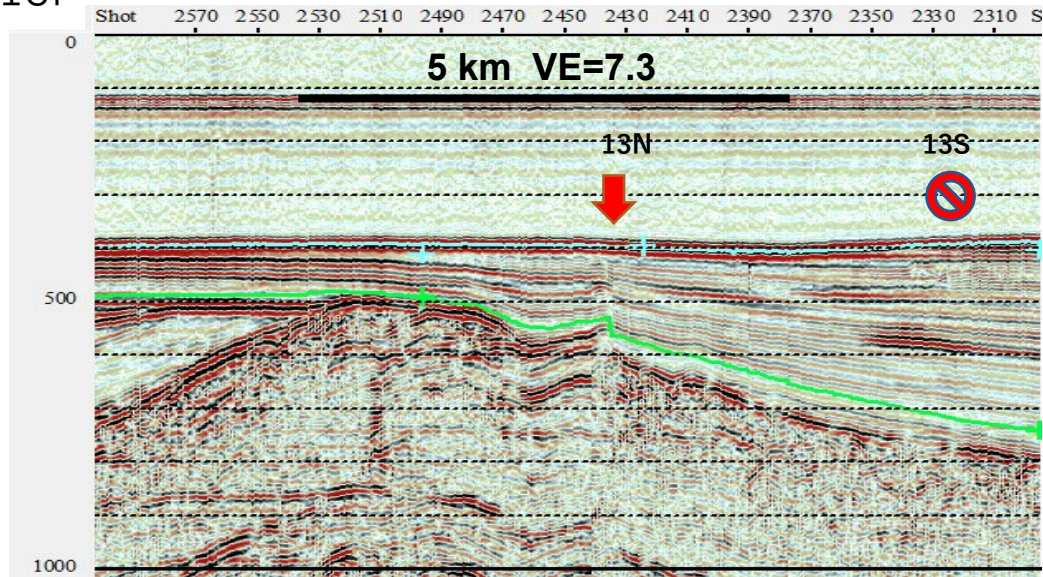


12-13k

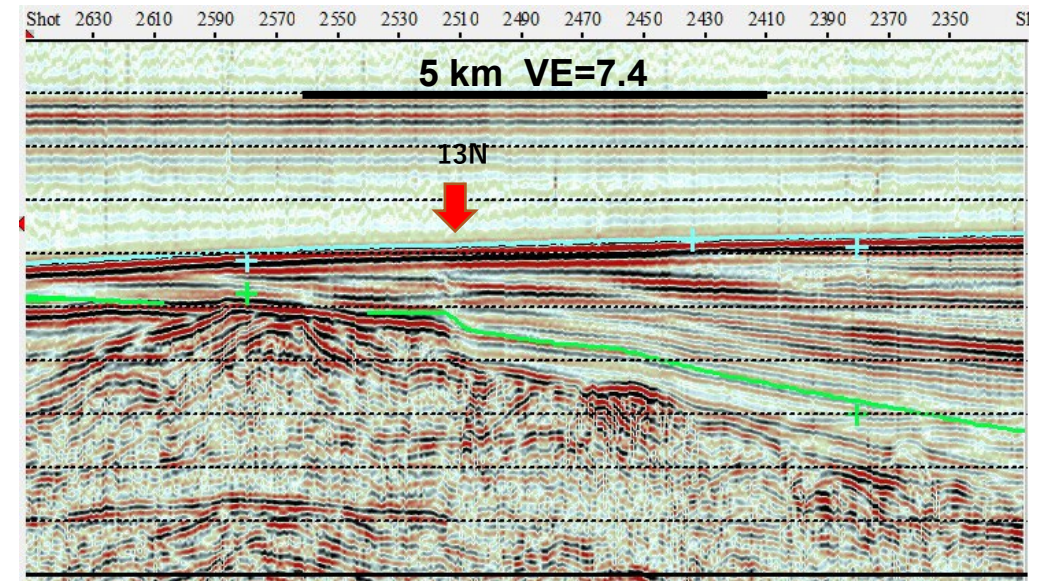


横軸：20 shotが
約600m
縦軸：ms

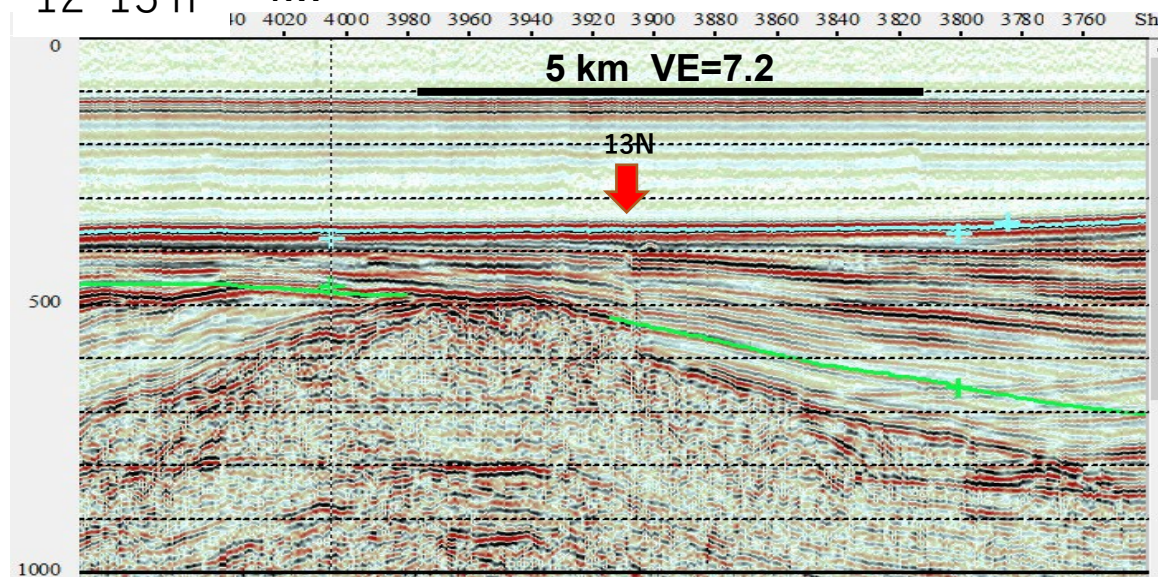
12-13l NW←



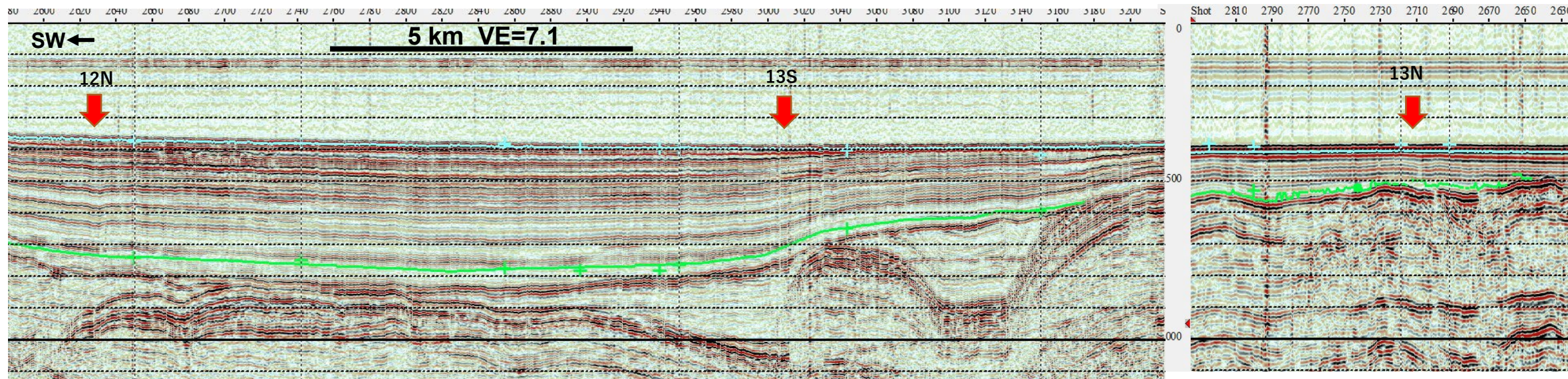
12-13m NW←



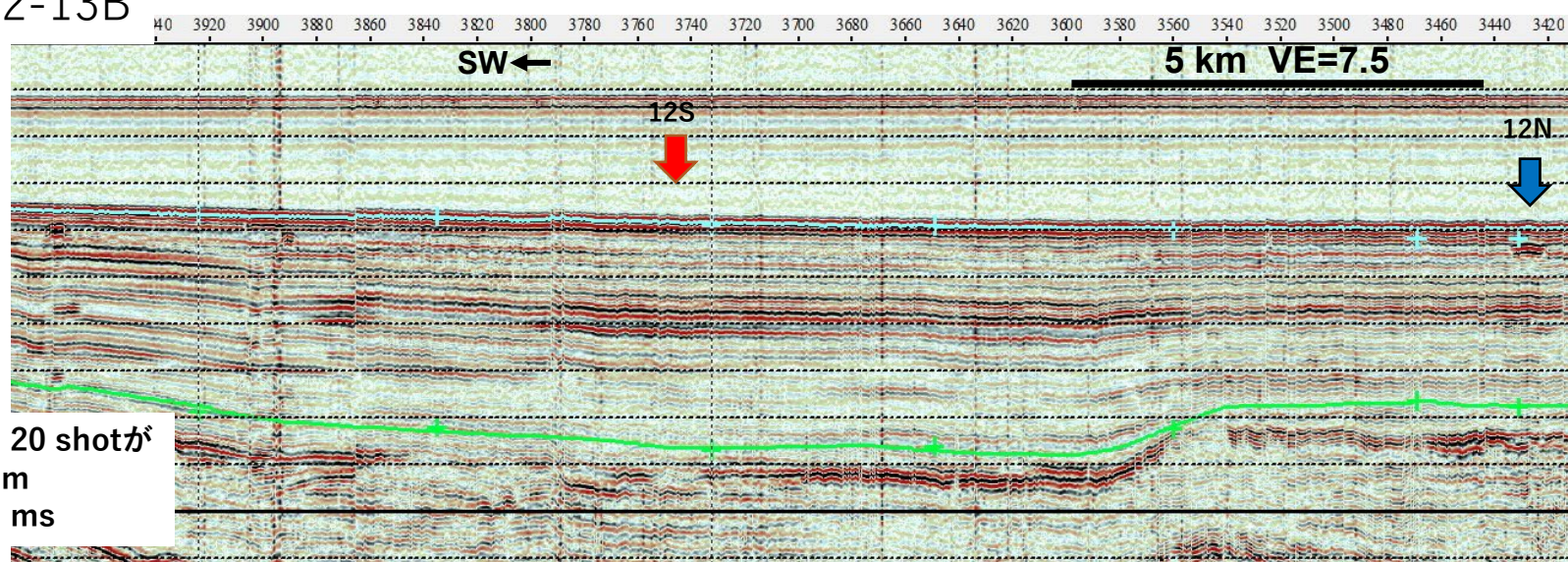
12-13 n NW←



12-13A




12-13B



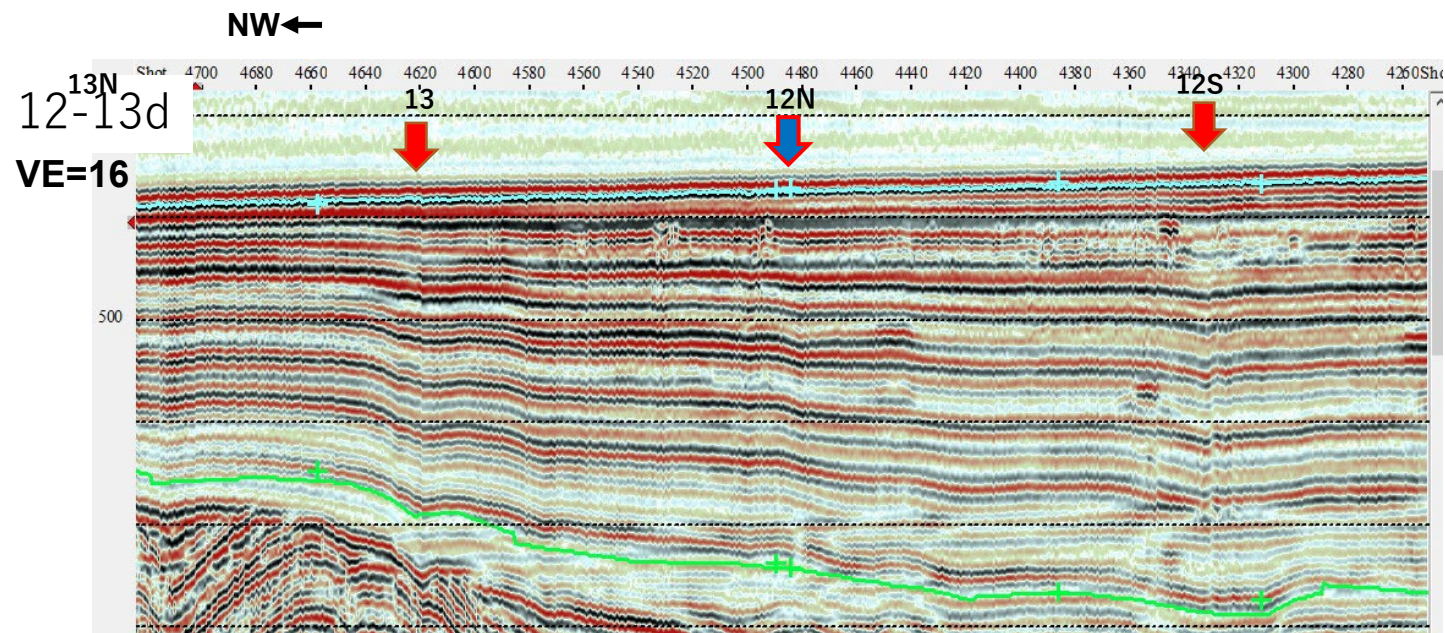

横軸：20 shotが
約600m
縦軸：ms

12-13C

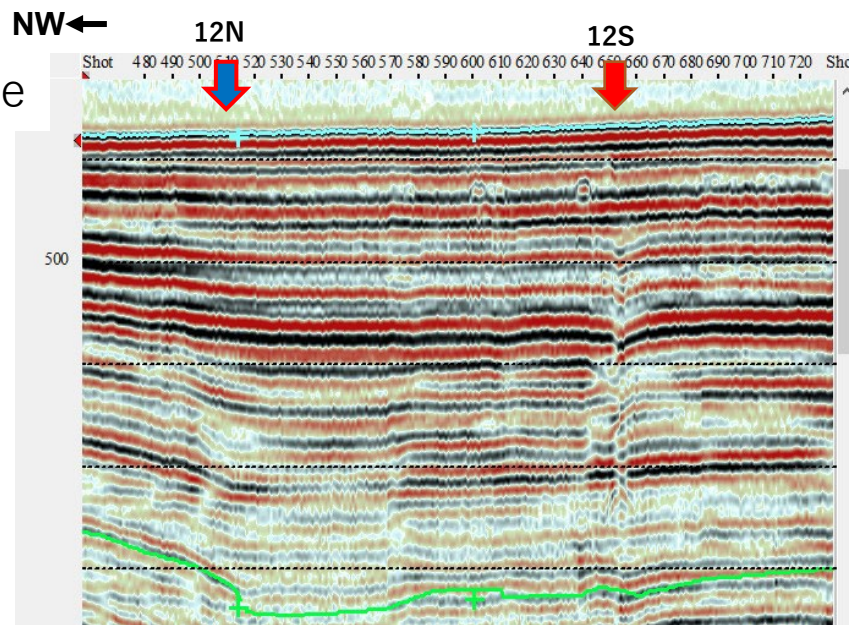


さらに縦方向に拡大した反射断面


12-13c
VE=17

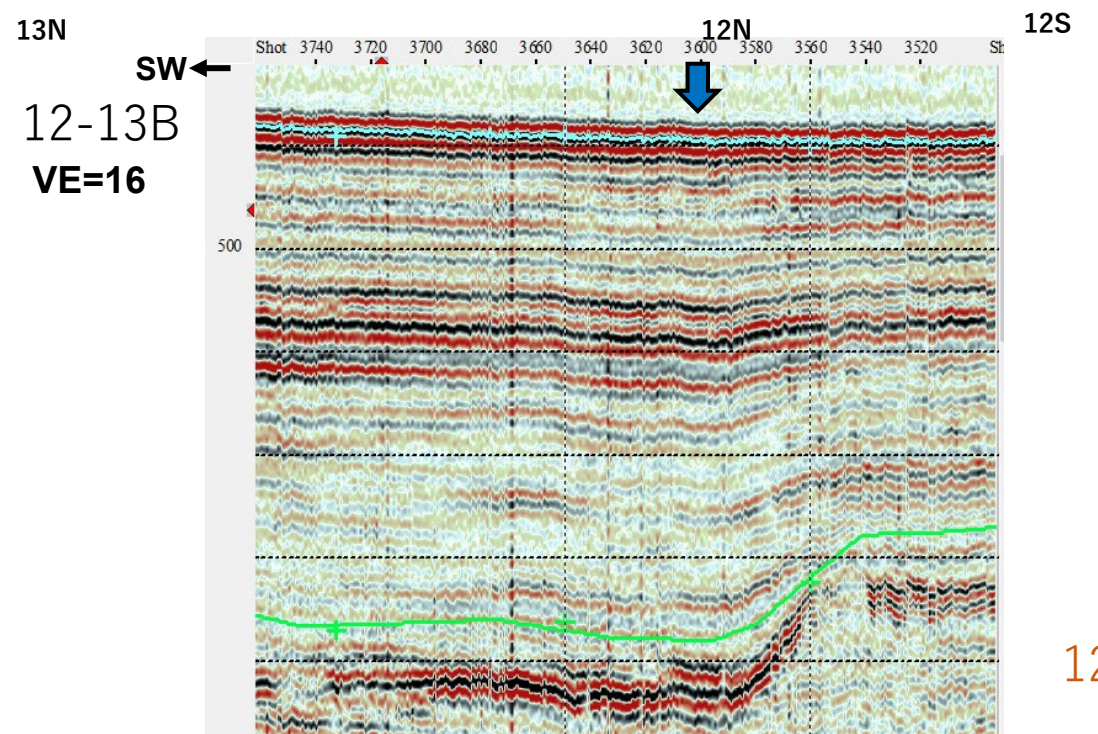
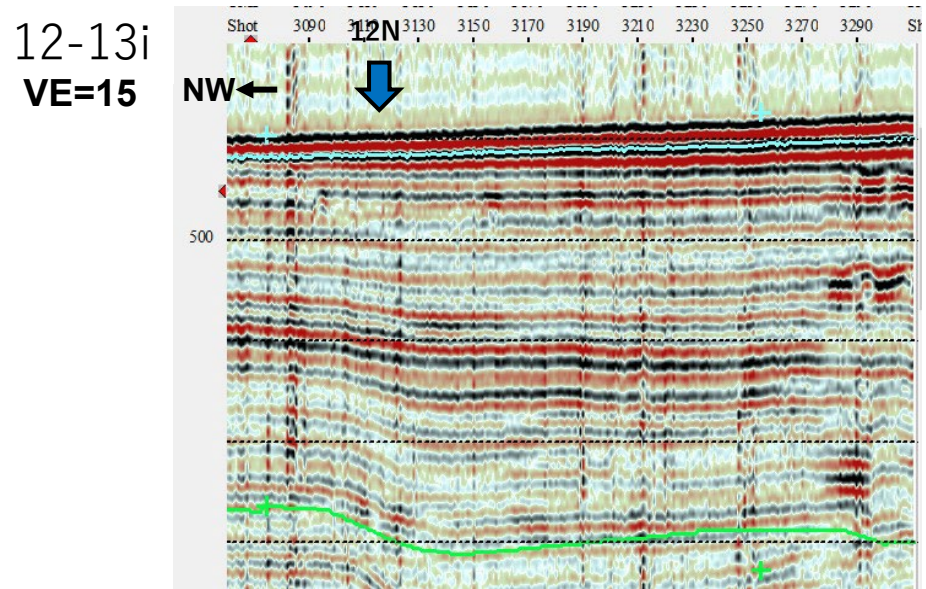




12-13e
VE=16

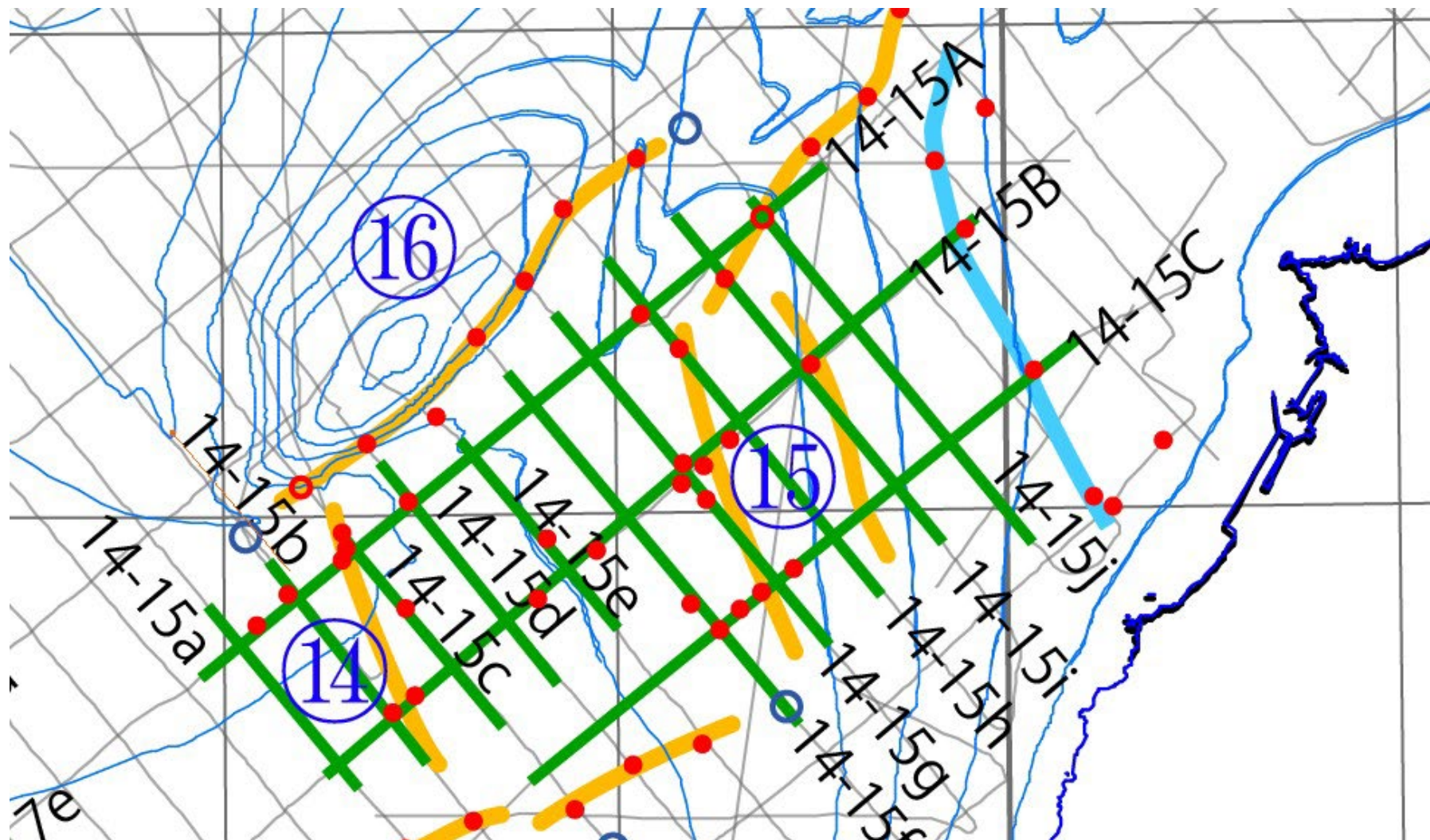
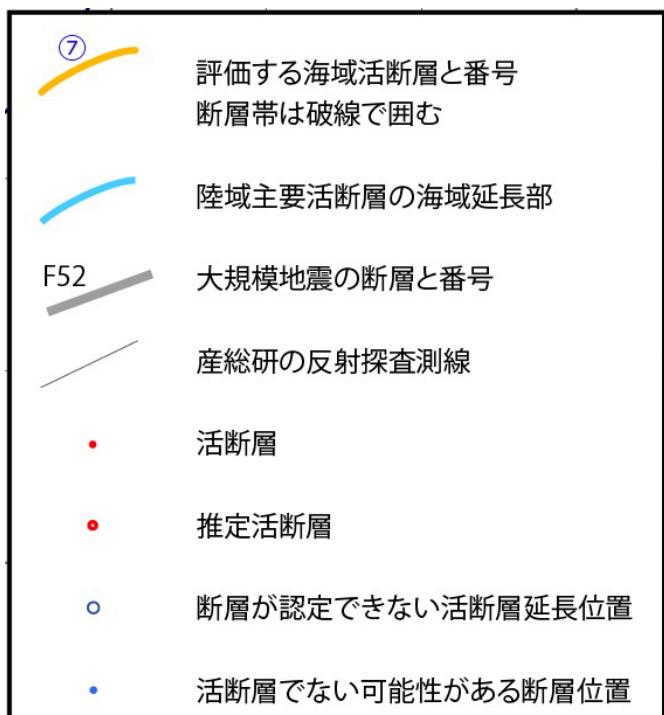


12-13f
VE=16






ゲンタツ瀬南方

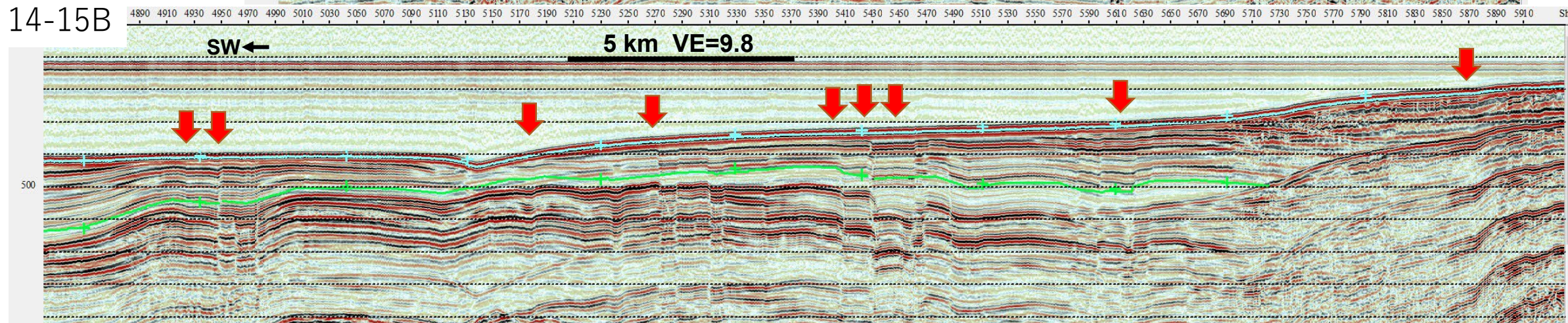


14-15A




⑭ + ⑮

14-15B




14-15C

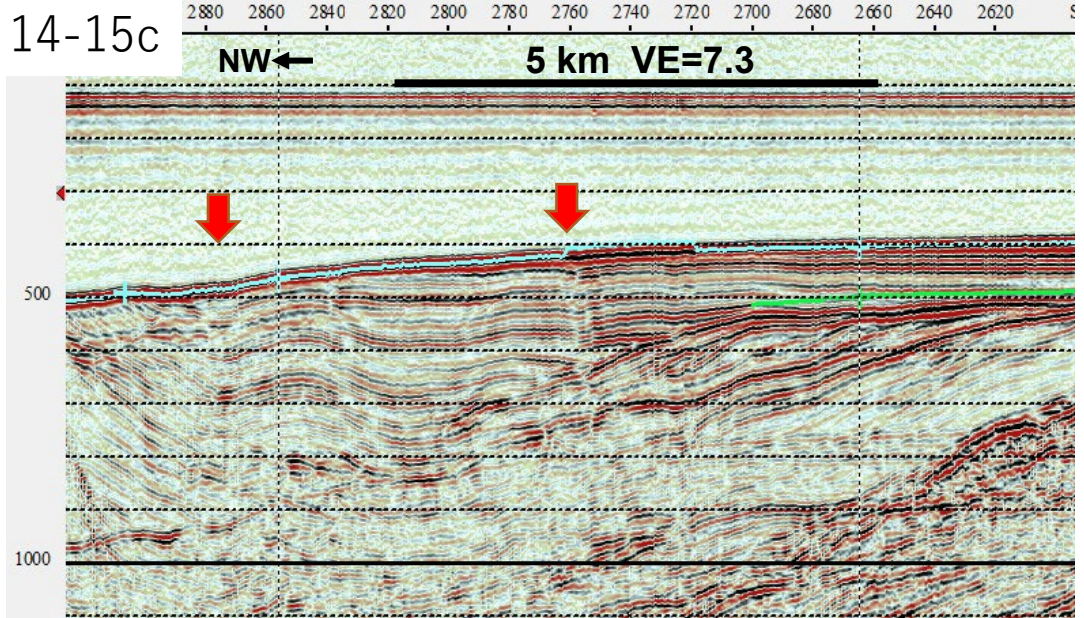
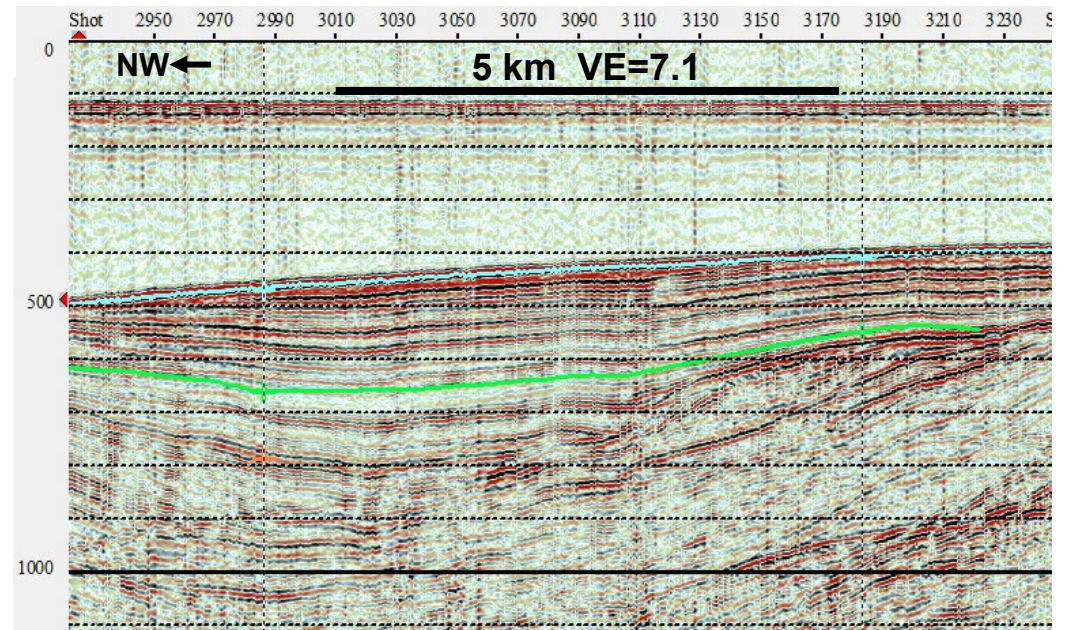


横軸：20 shotが
約600m
縦軸：ms

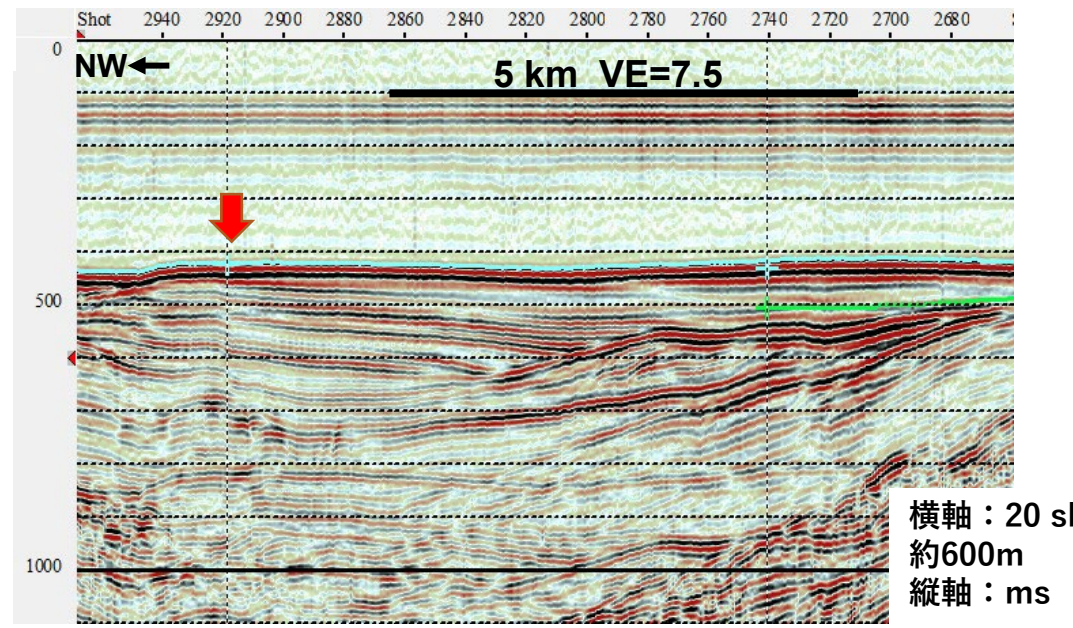
14 + 15



14-15b



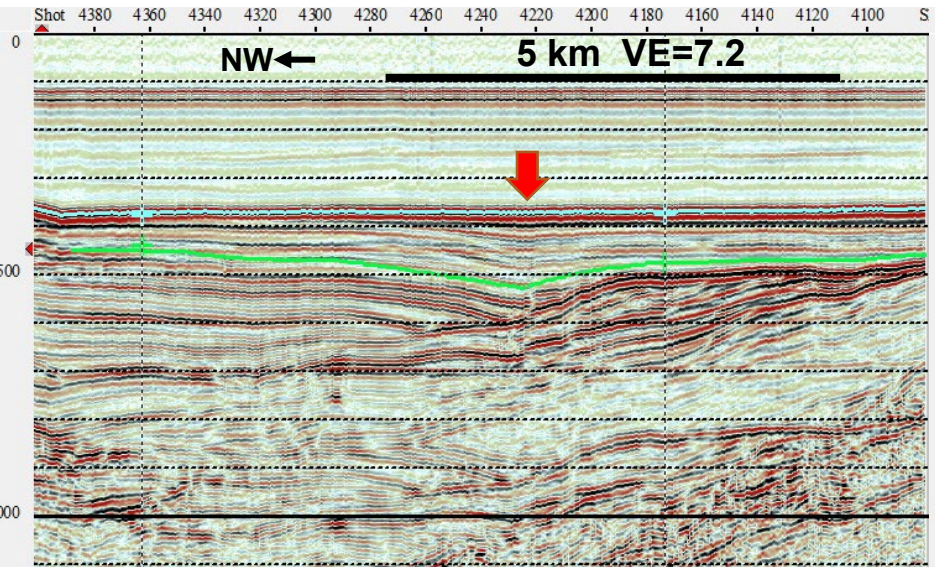
14-15d



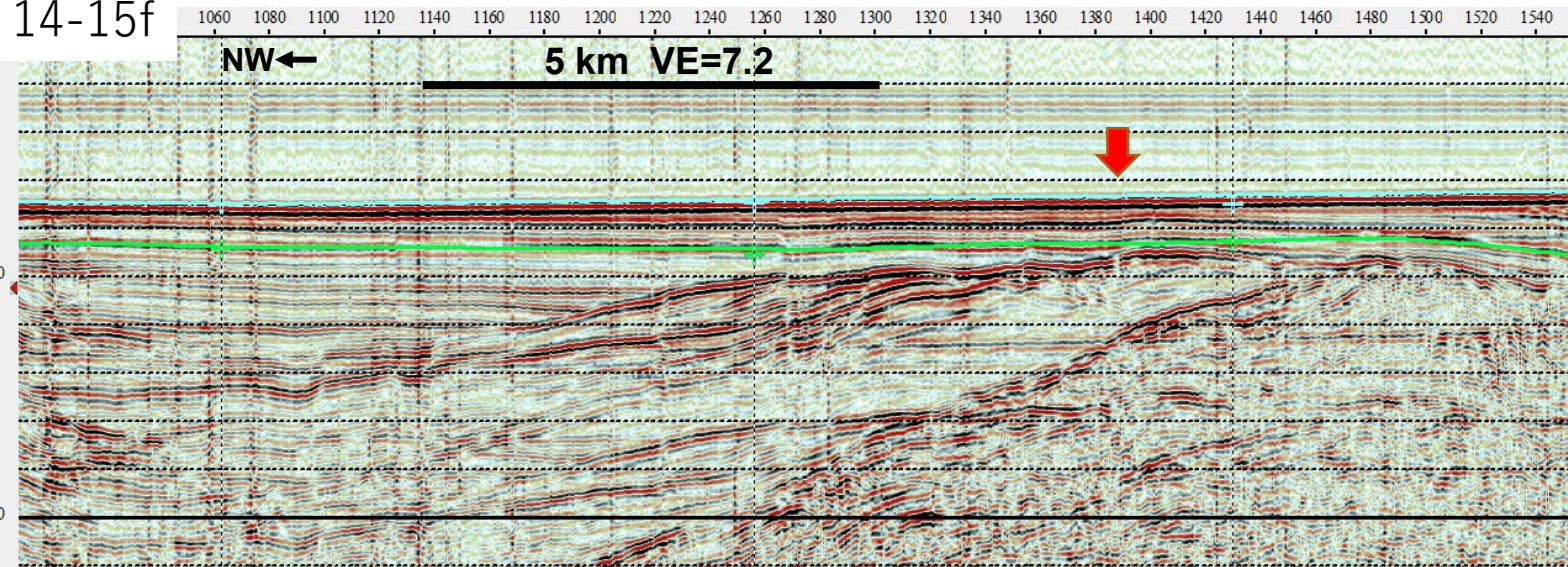
横軸：20 shotが
約600m
縦軸：ms

14-15e


①④ + ①⑤



14-15f



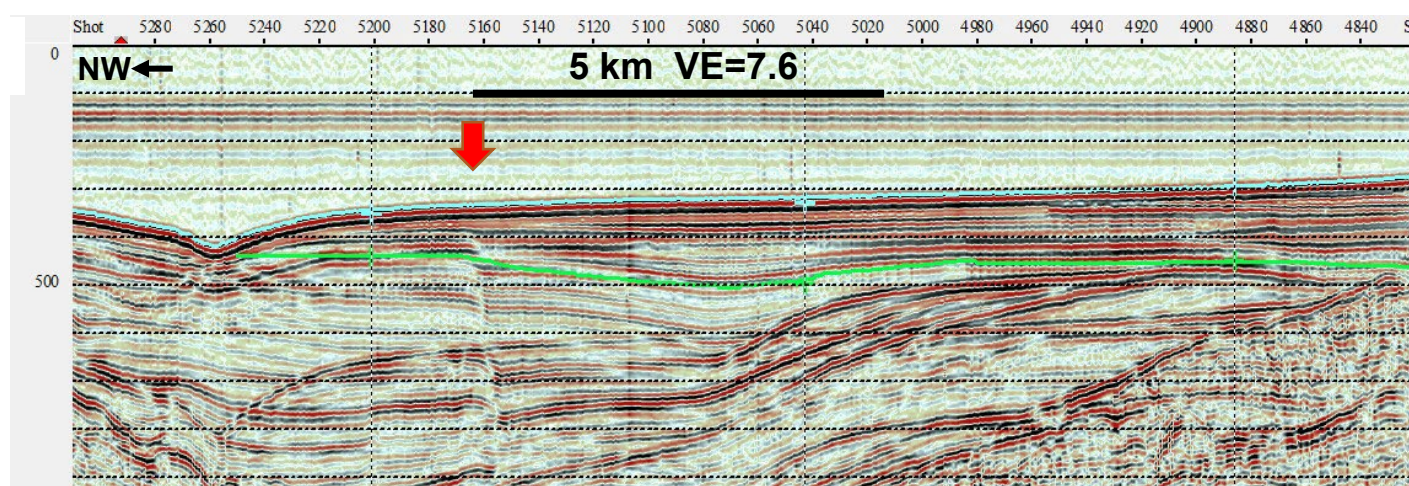
14-15g



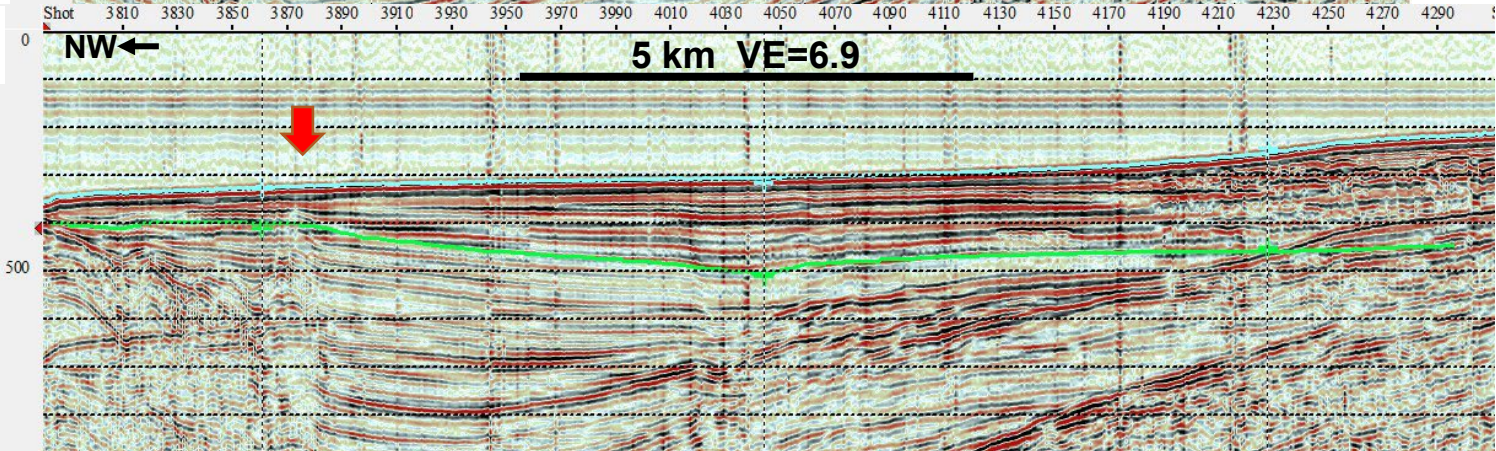
横軸：20 shotが
約600m
縦軸：ms

①④ + ①⑤


14-15h



14-15i

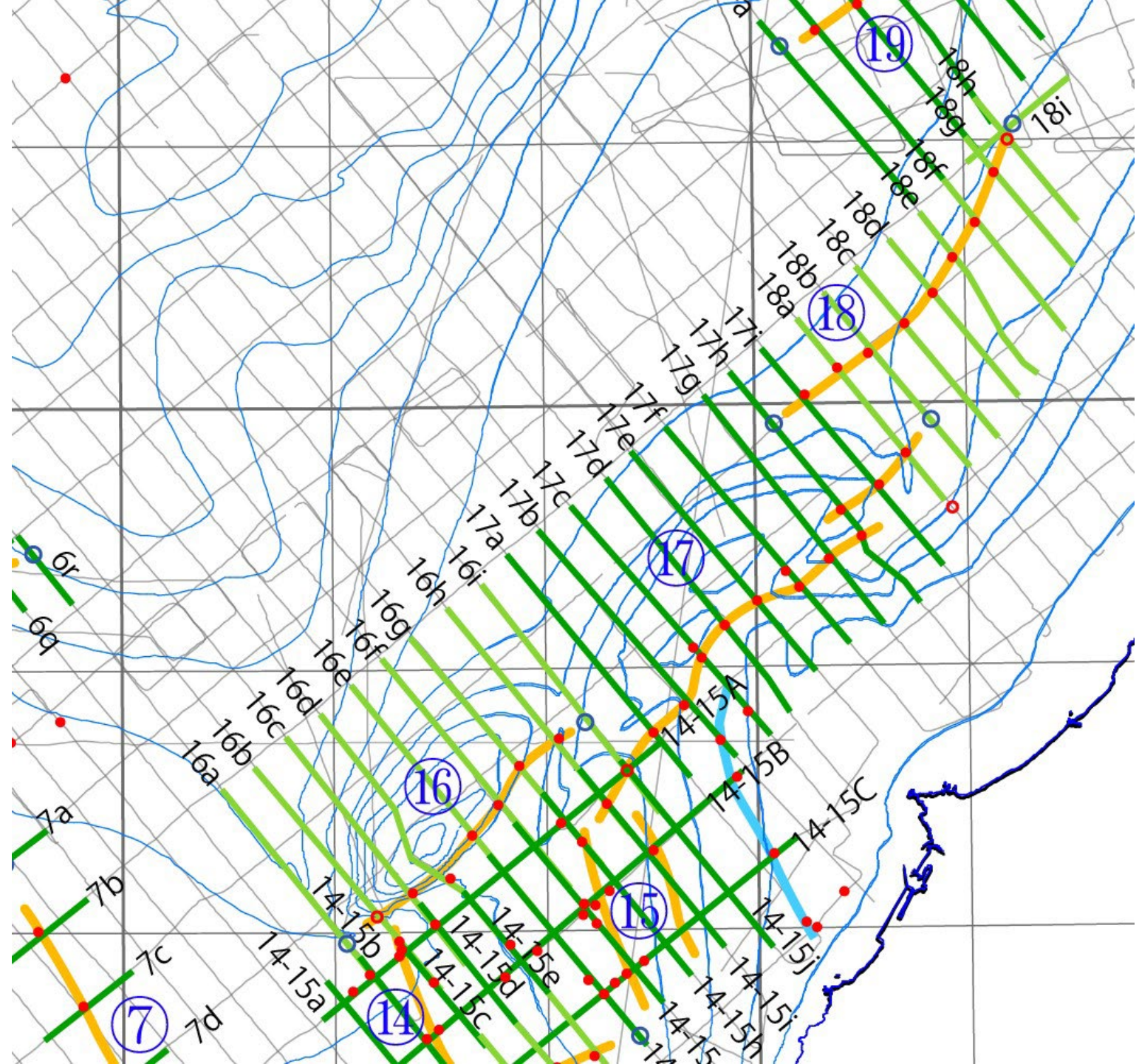
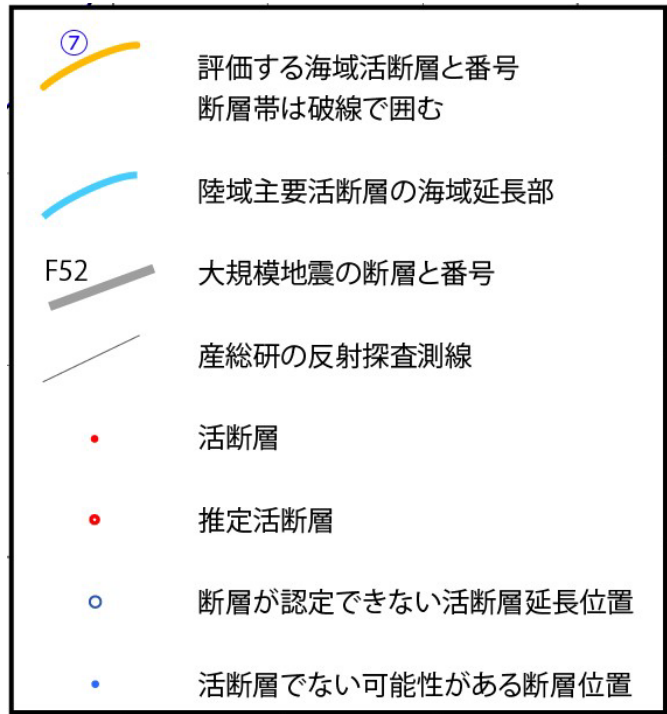


14-15j



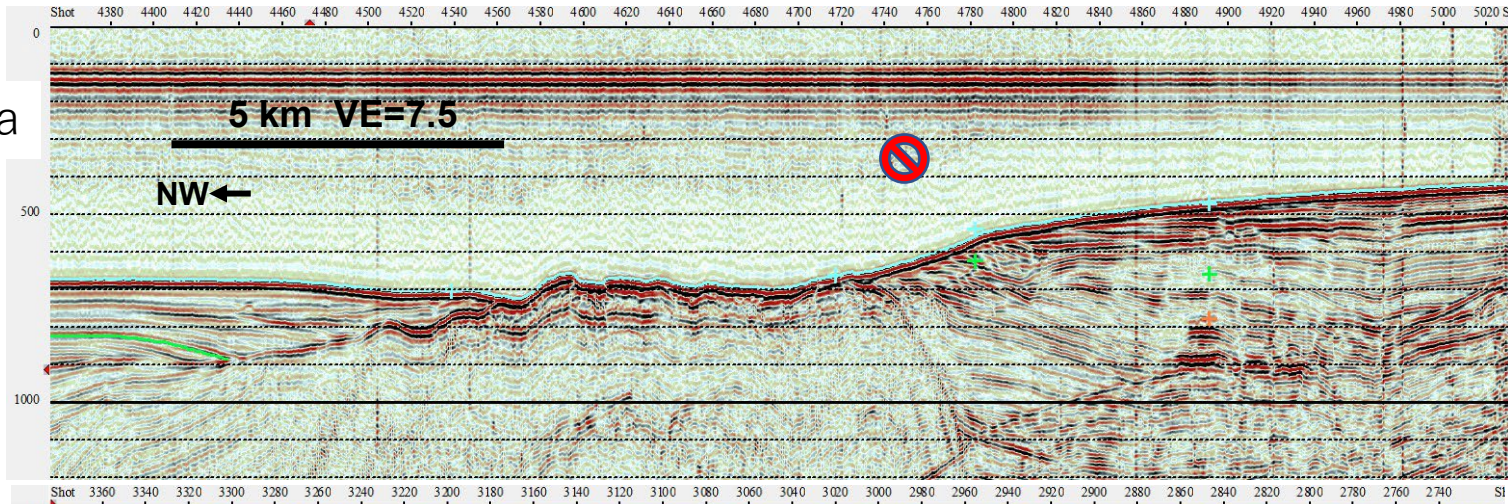
横軸：20 shotが
約600m
縦軸：ms

ゲンタツ瀬・
大グリ・
加佐ノ岬沖




16


16a



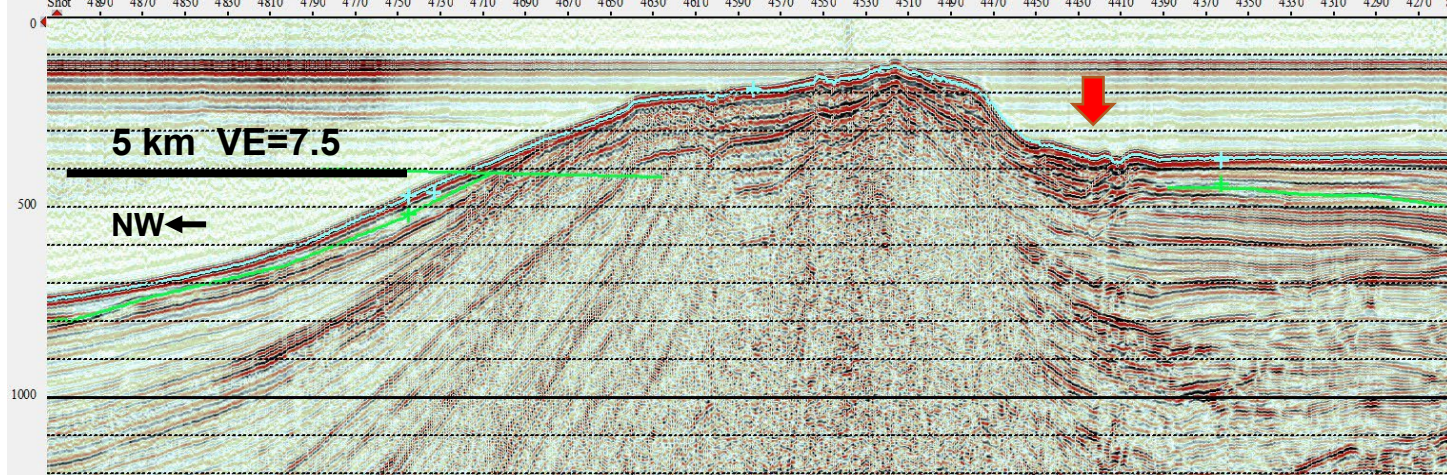
16b




16c



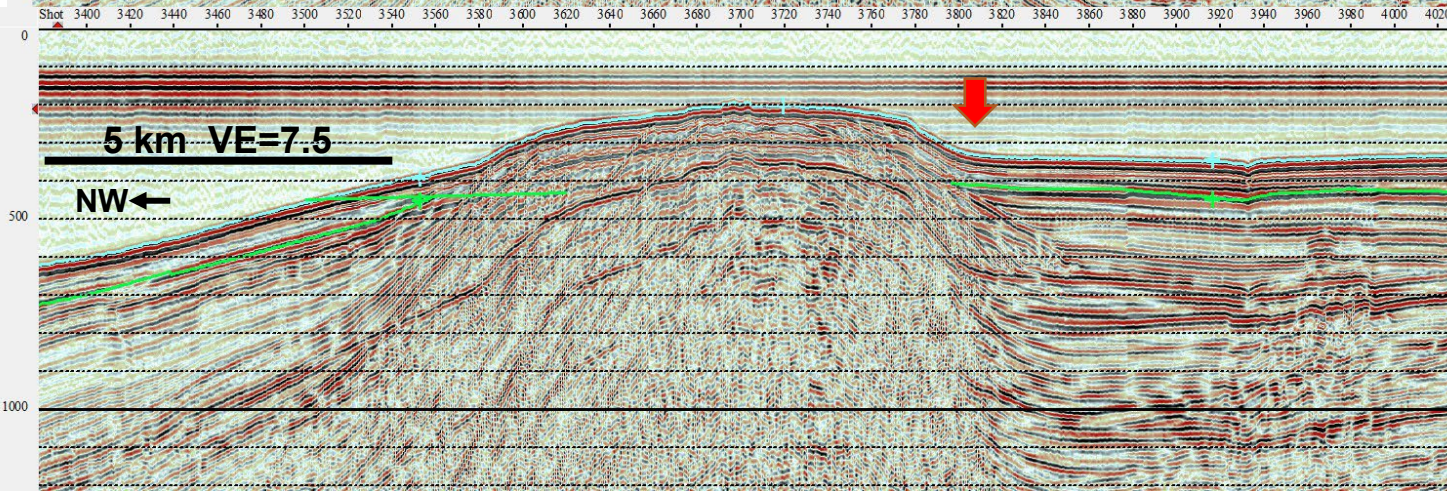
16d



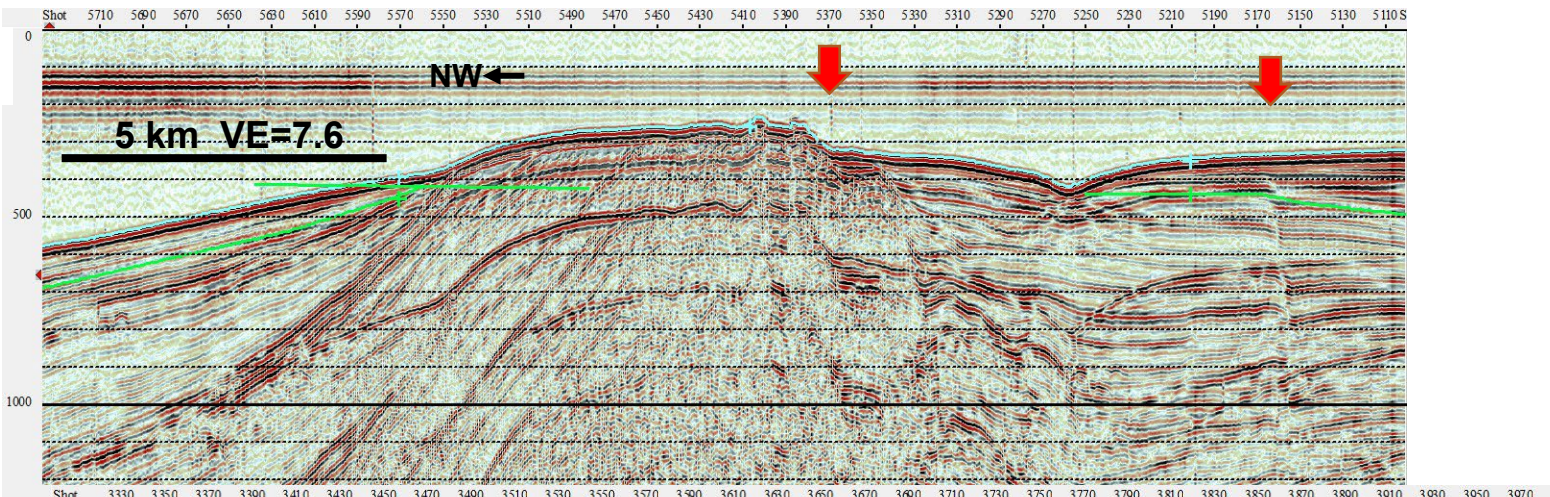
16e



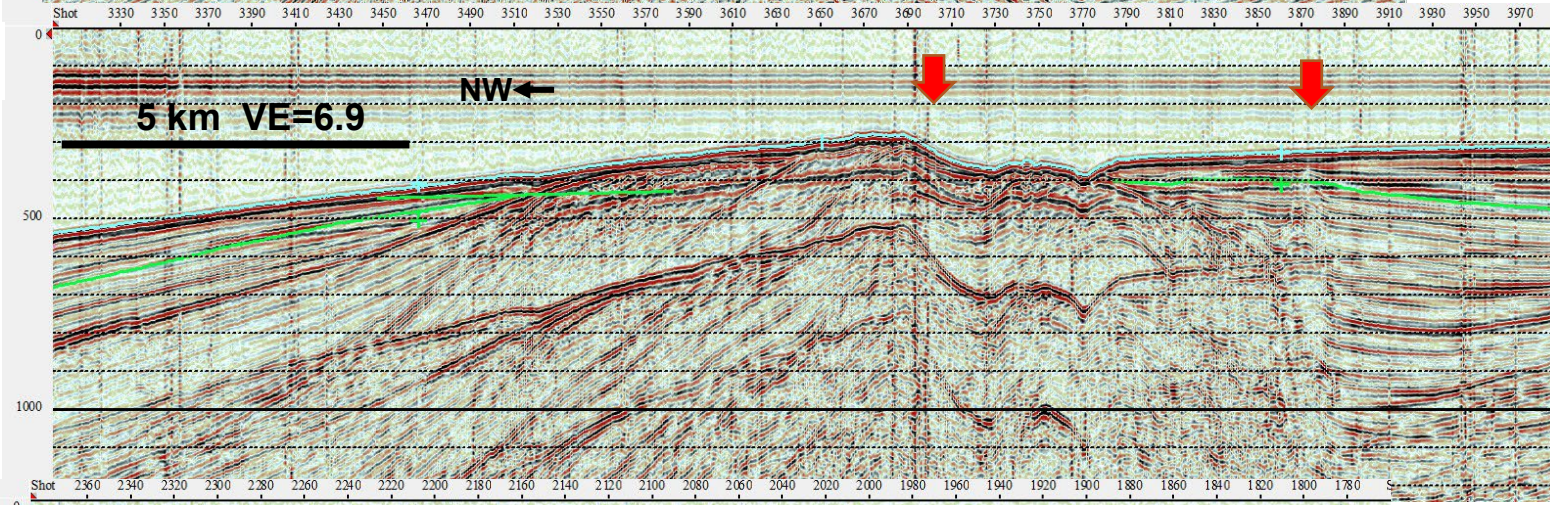
16f



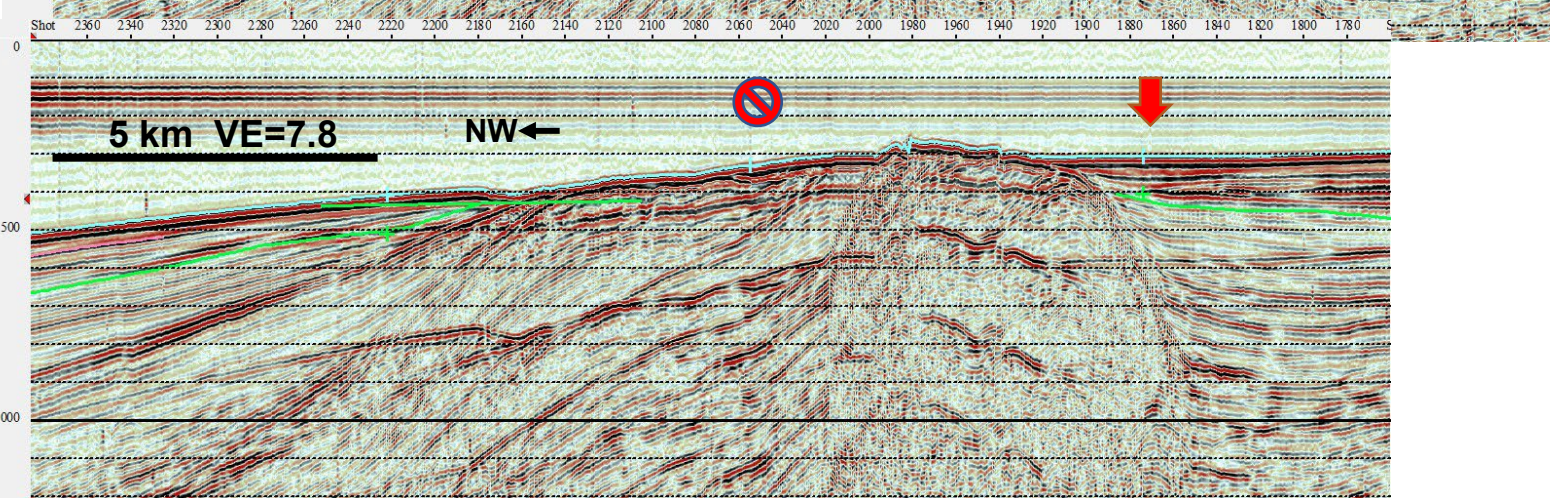
16g



16h

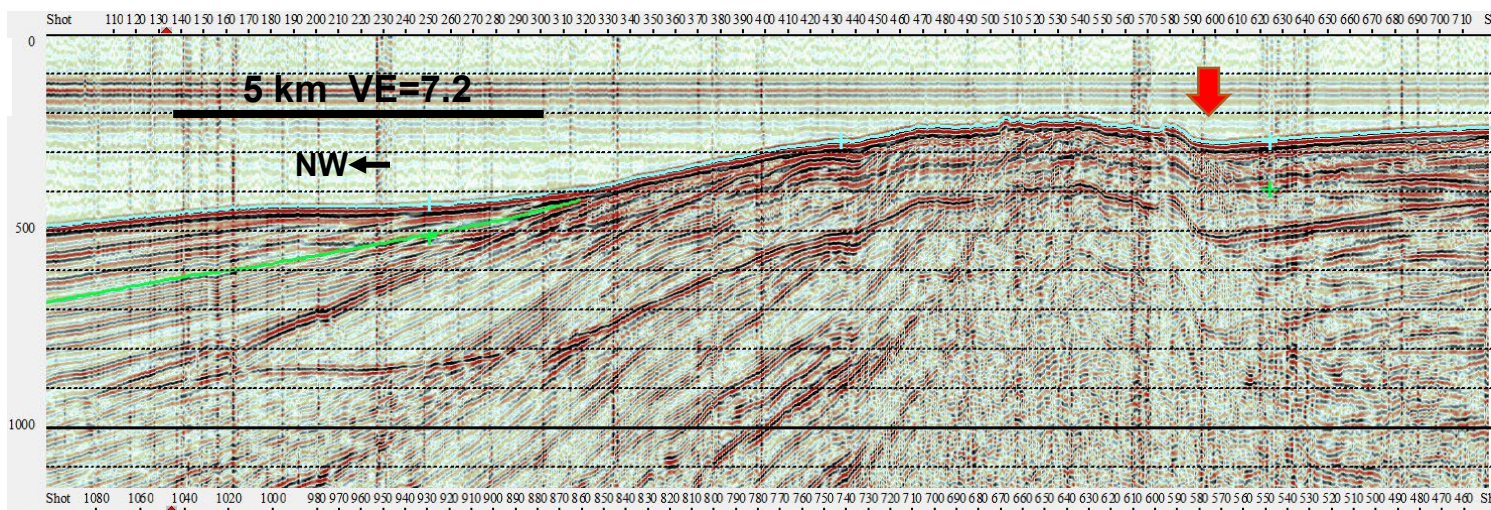


16i




17

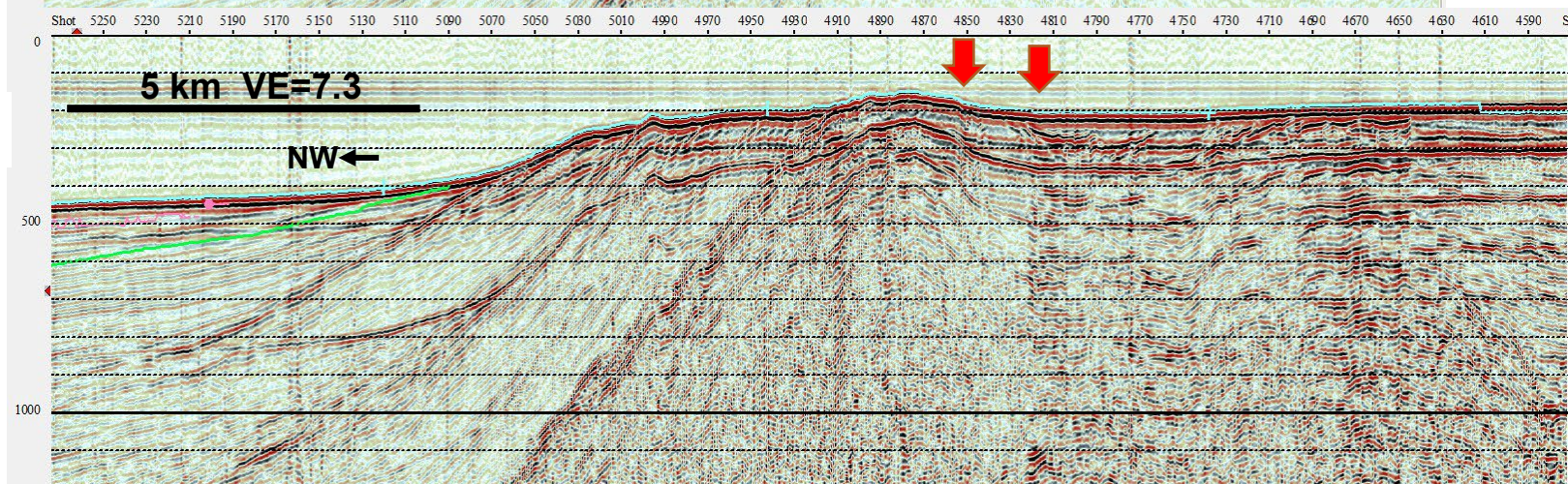
17a




17b



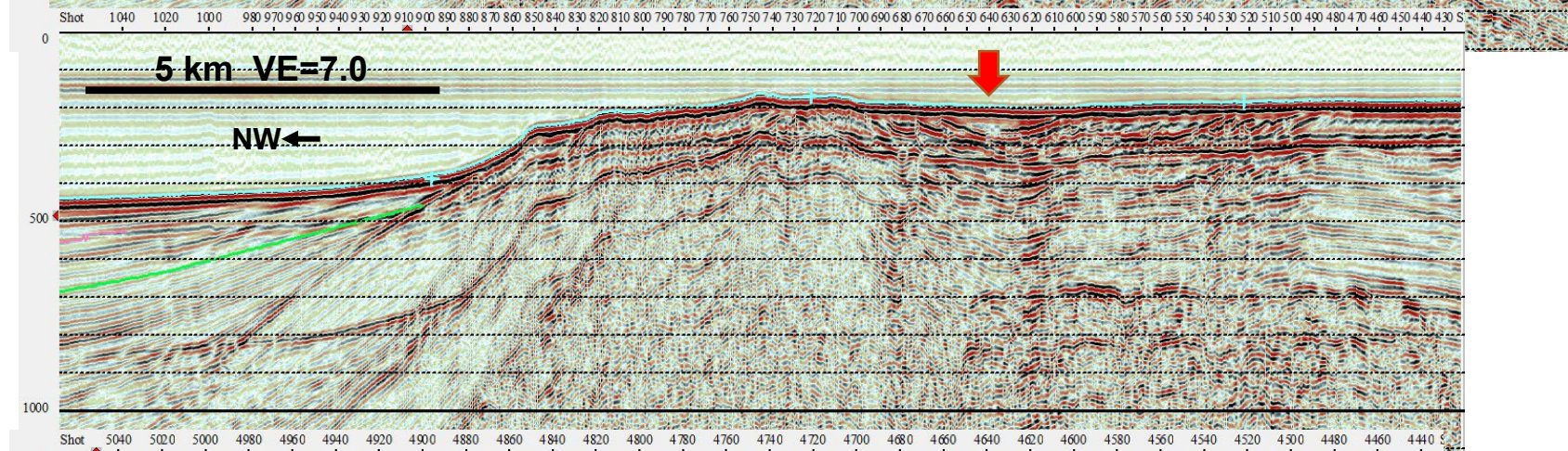
17c



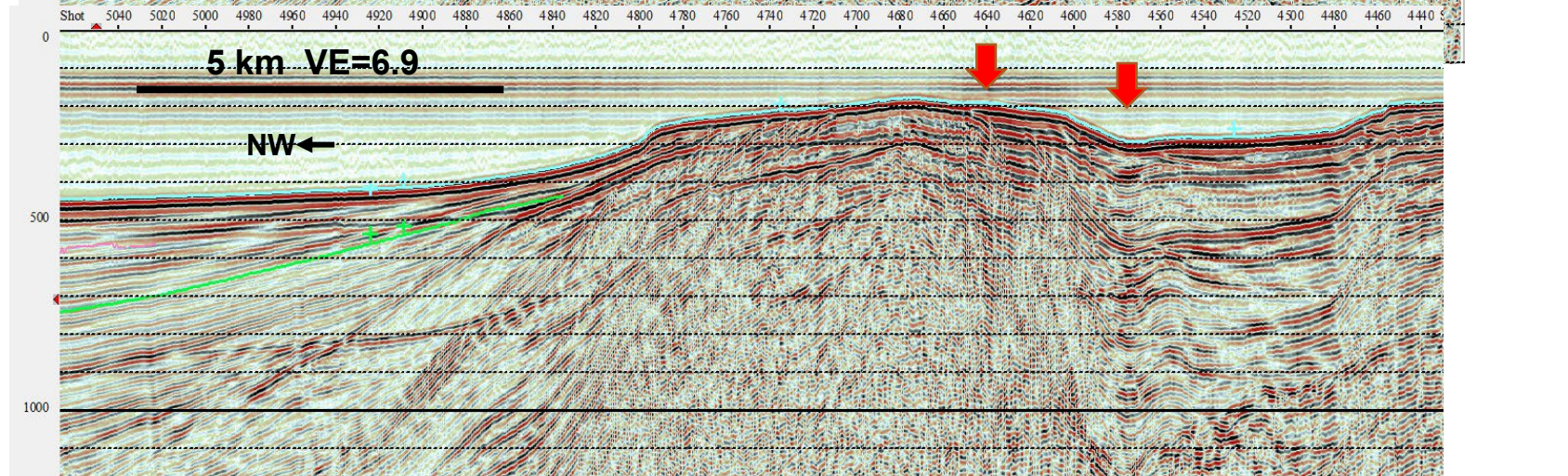
17d



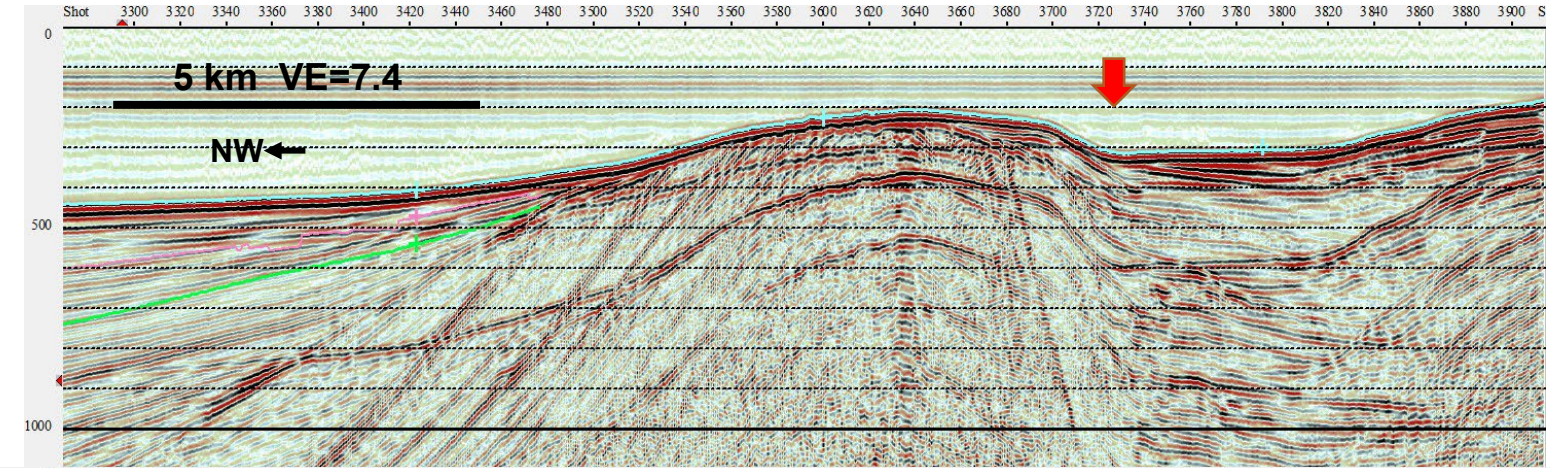
17e



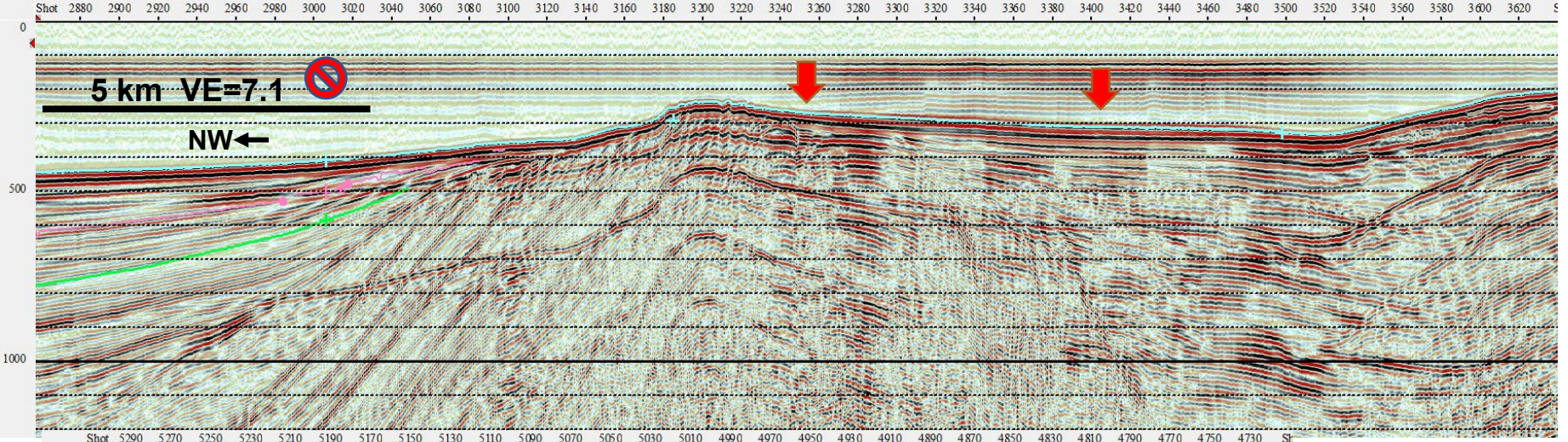
17f




17g



17h

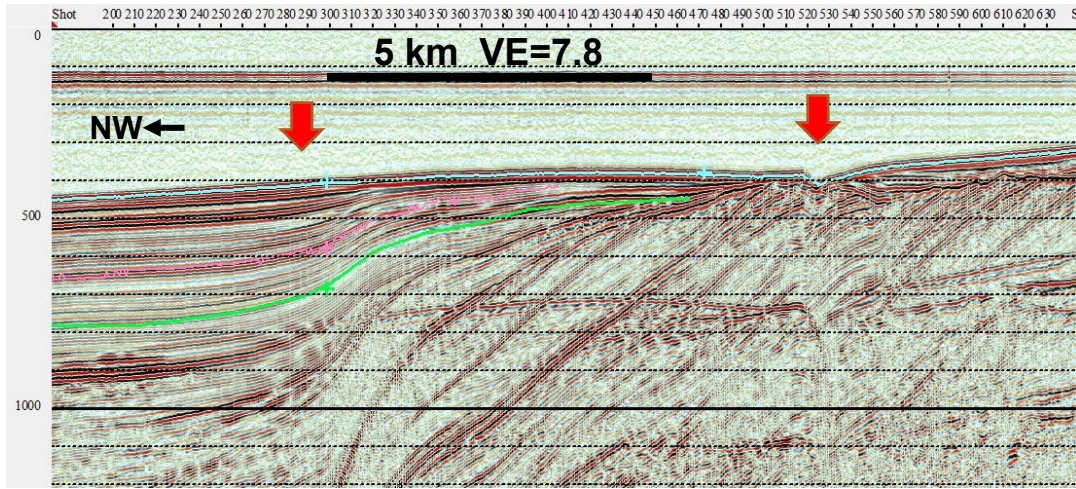


17i




18


18a



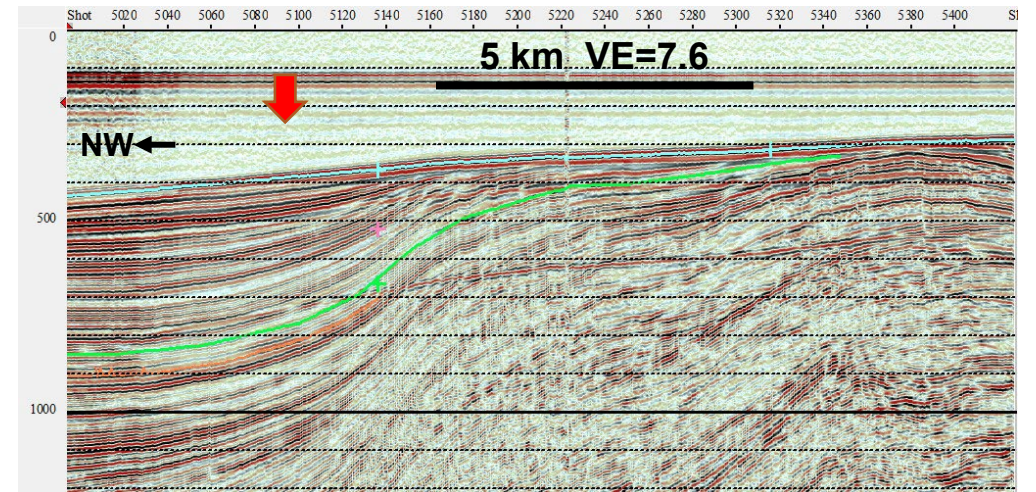
18b




18c



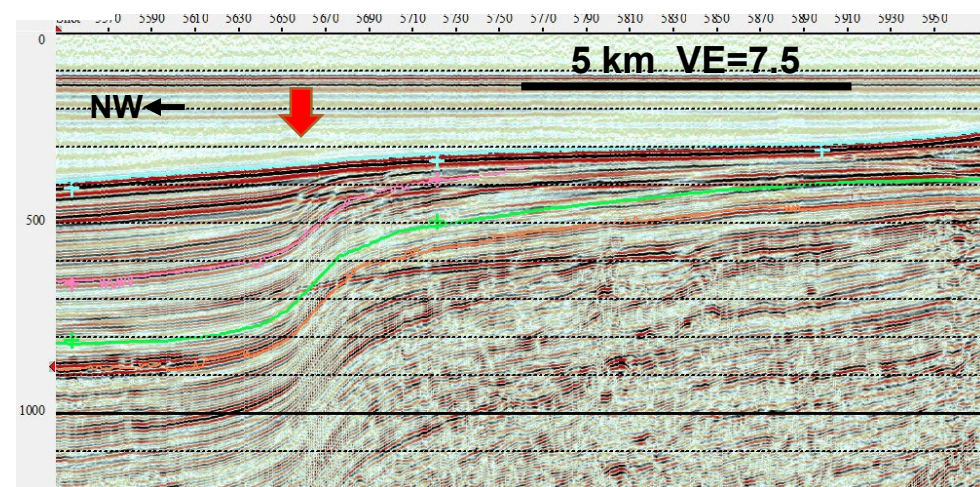
18d




18e




18f




18g



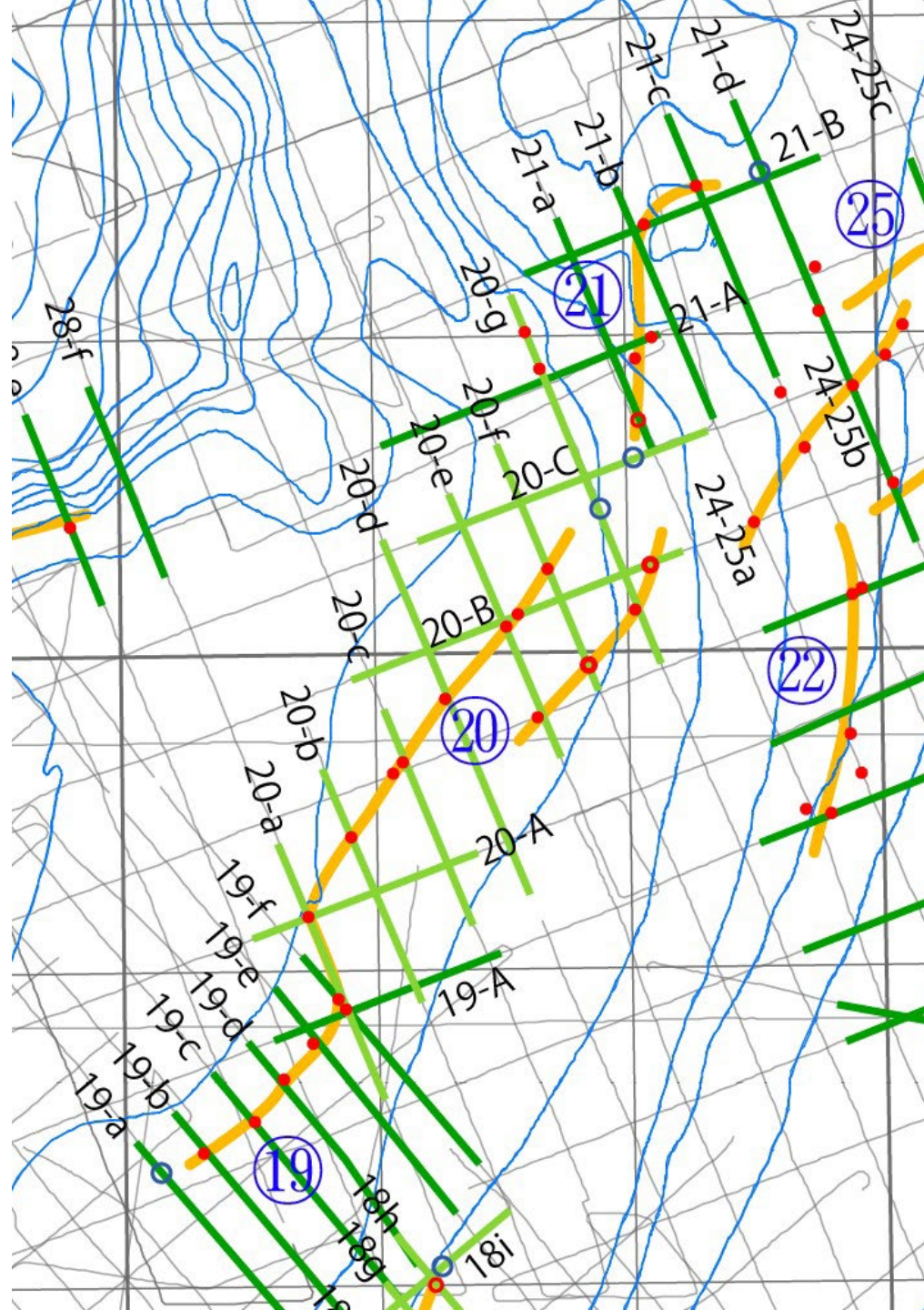
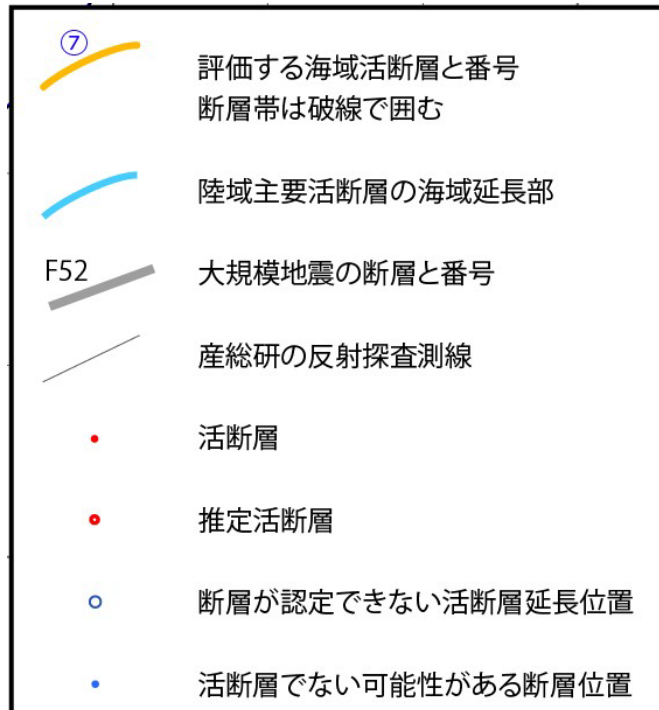
18h



18i

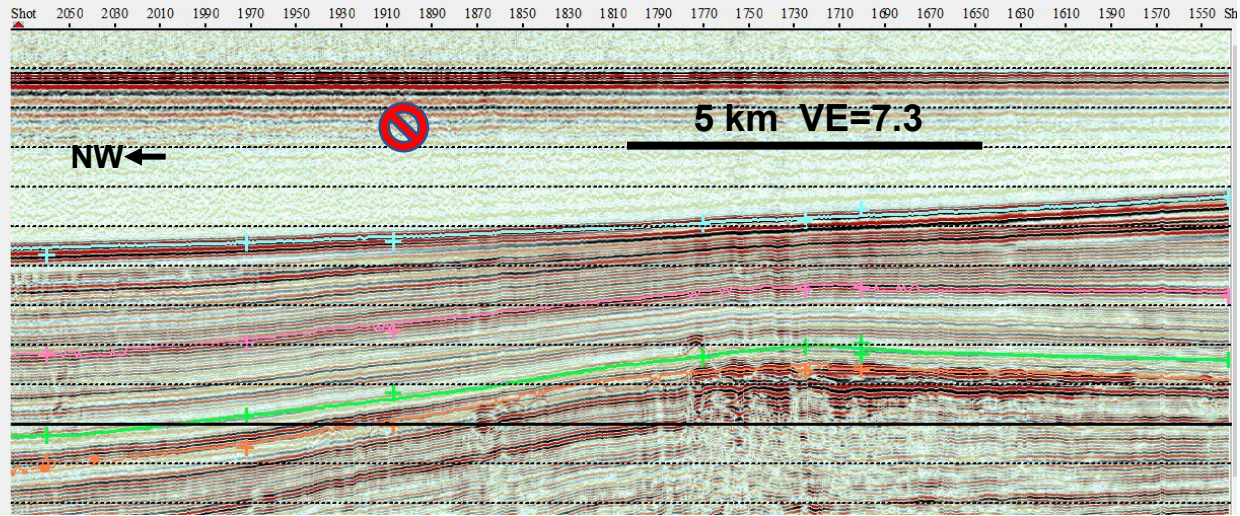


加佐ノ岬沖・
 前の瀬南東・
 前の瀬東方・
 沖の瀬

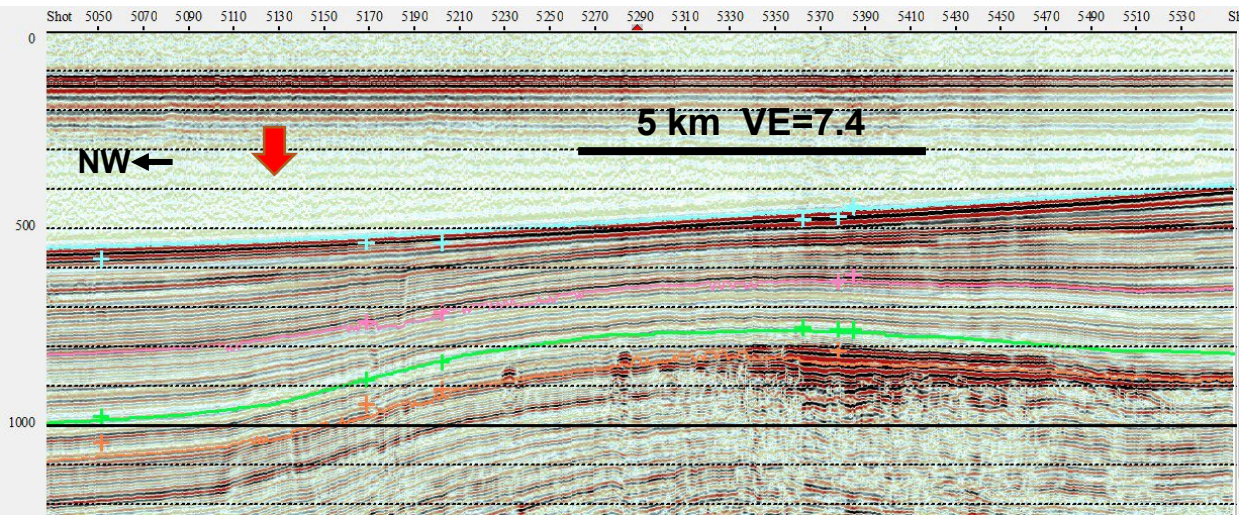


19

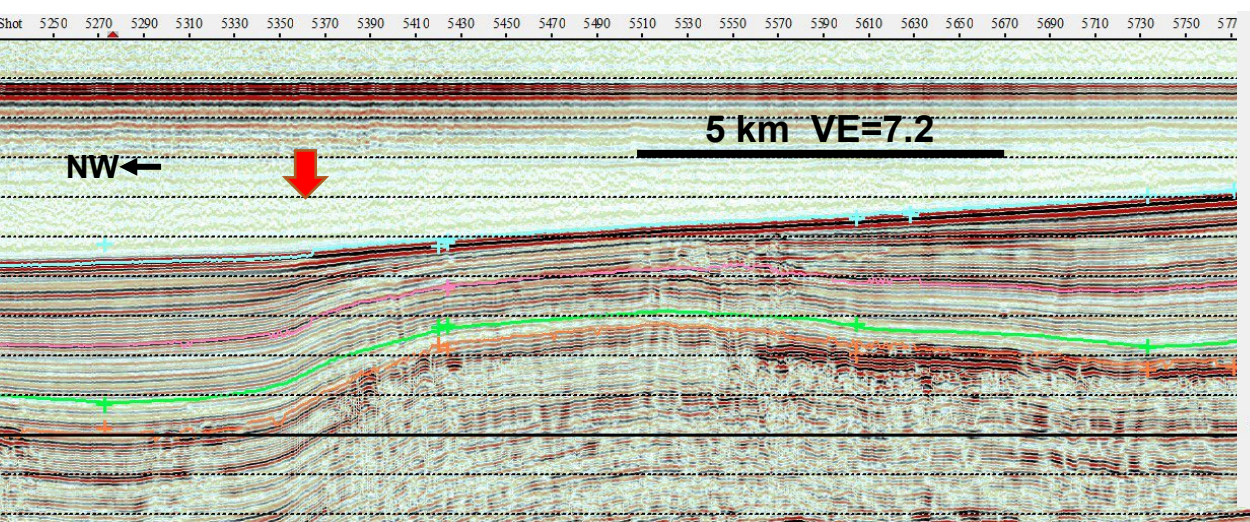
19a




19b



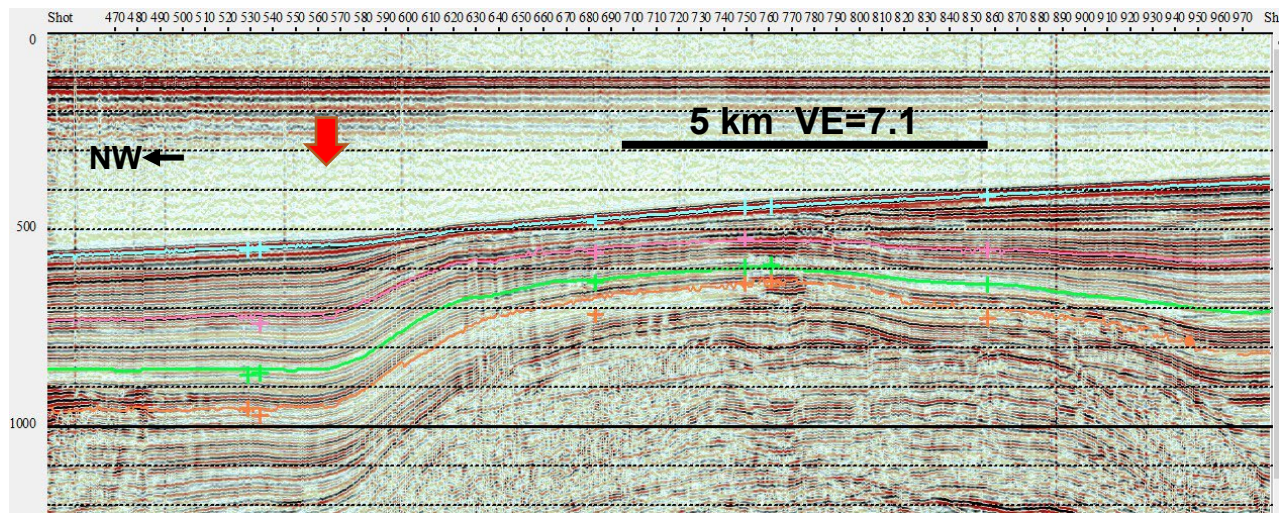
19c



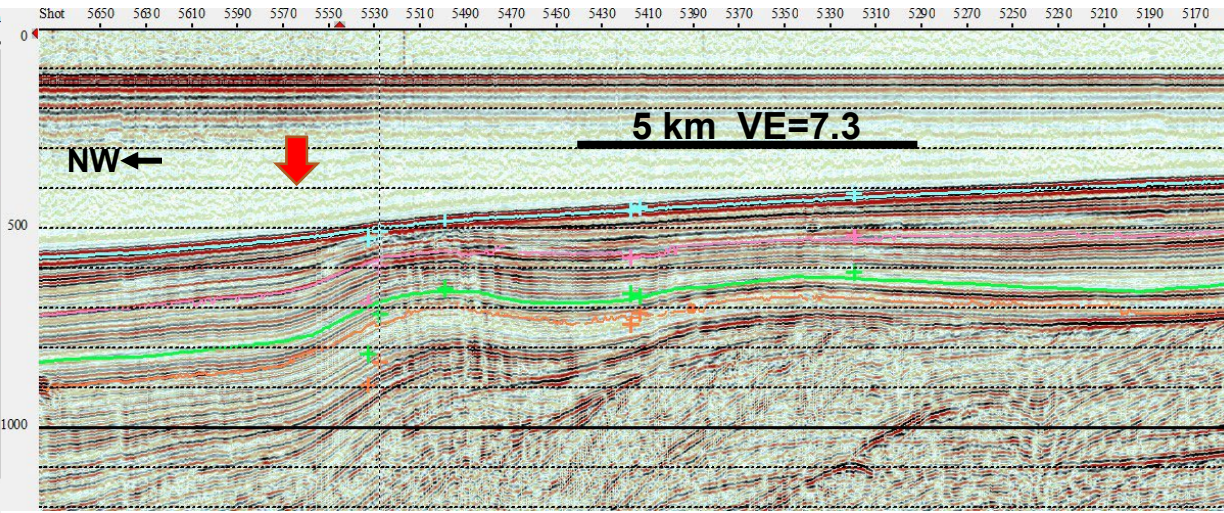
19d



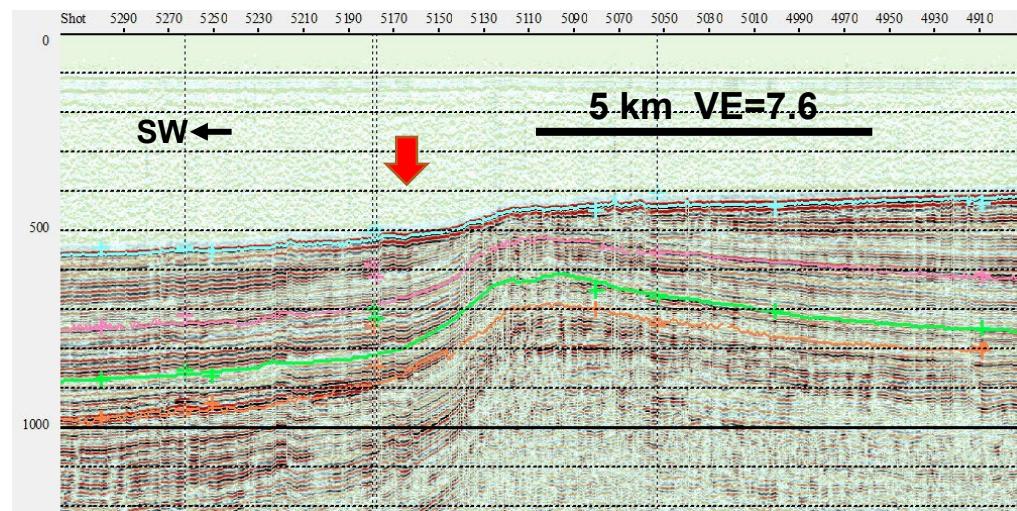
19e

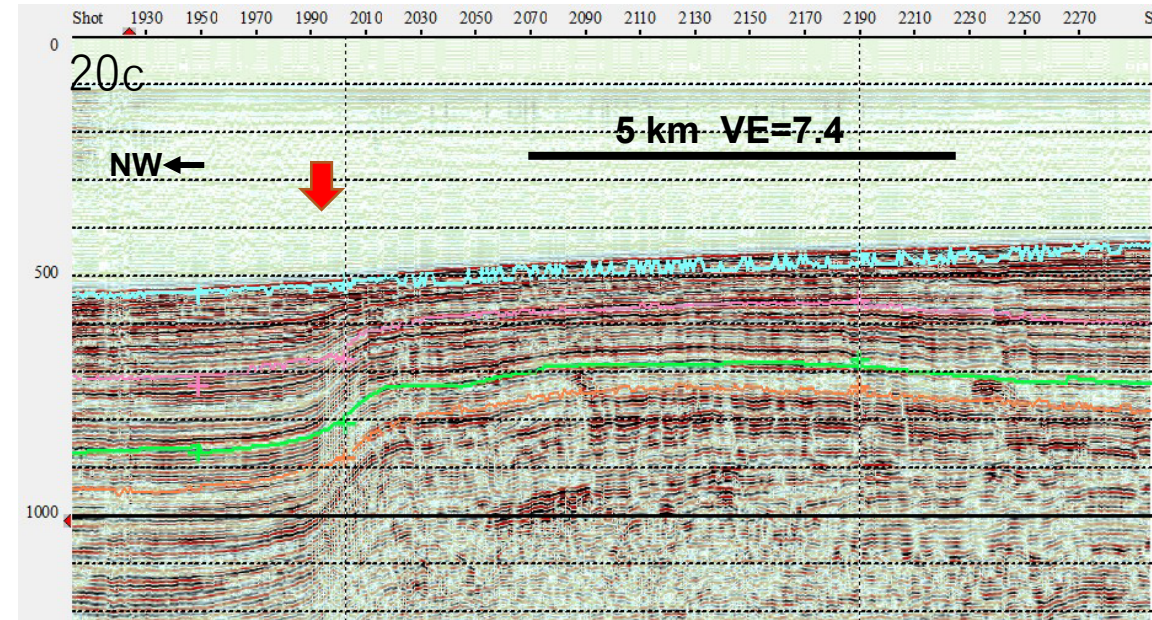
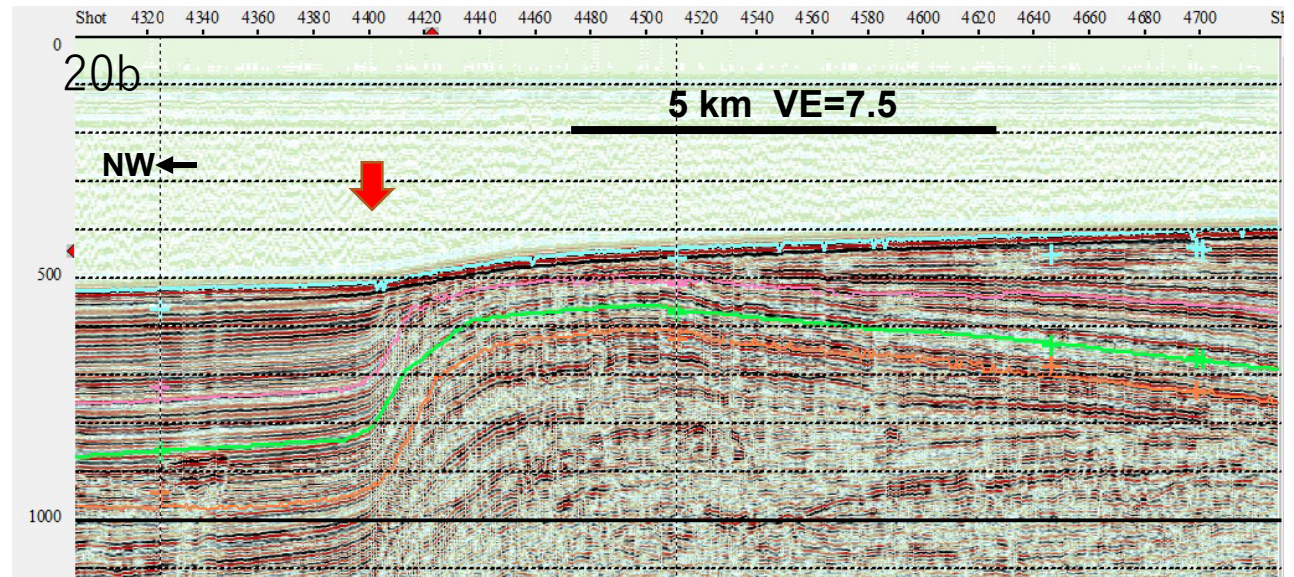
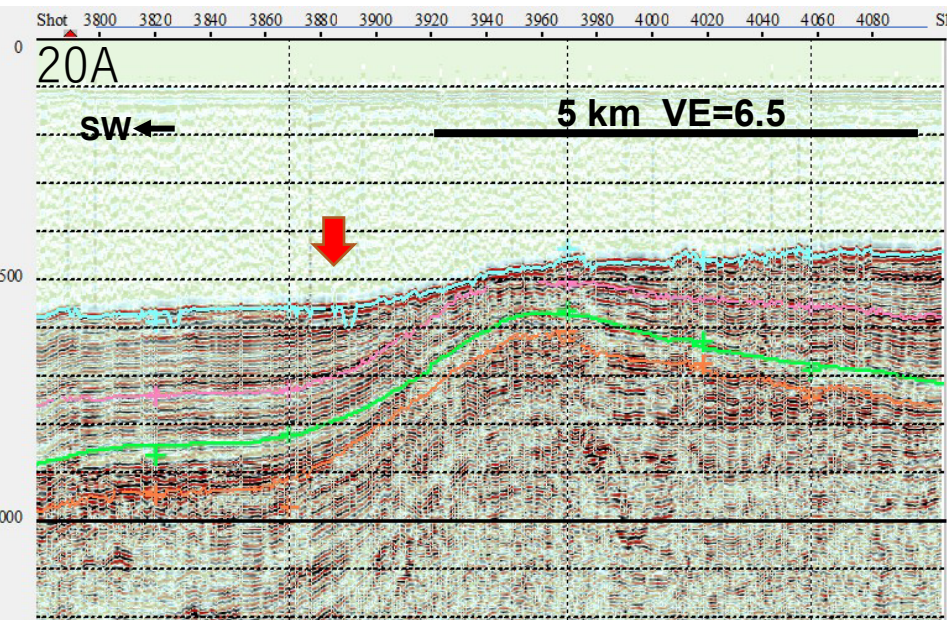
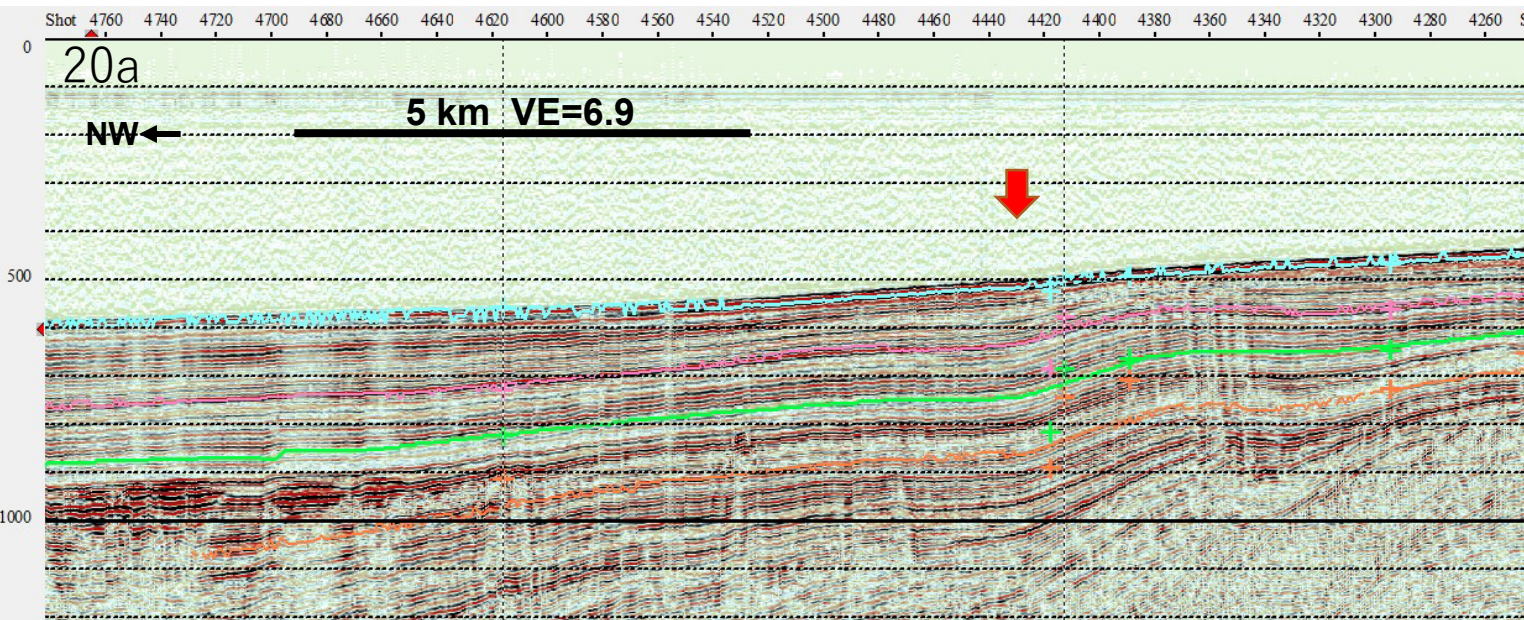



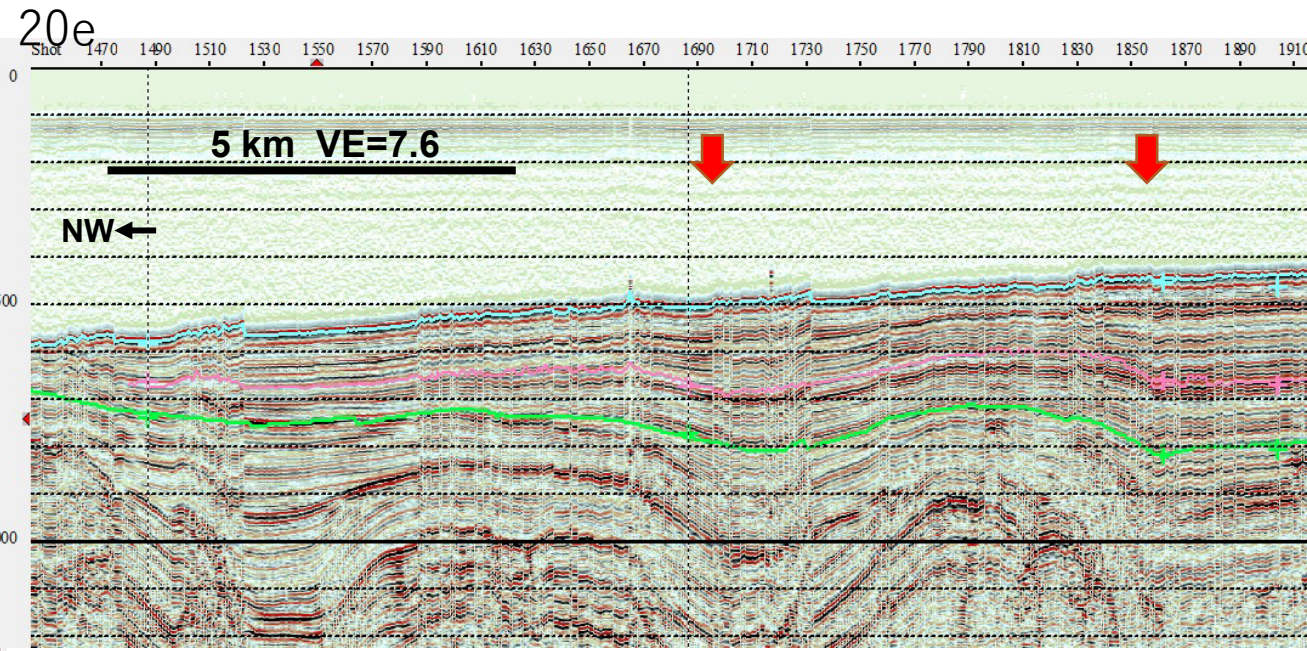

19f



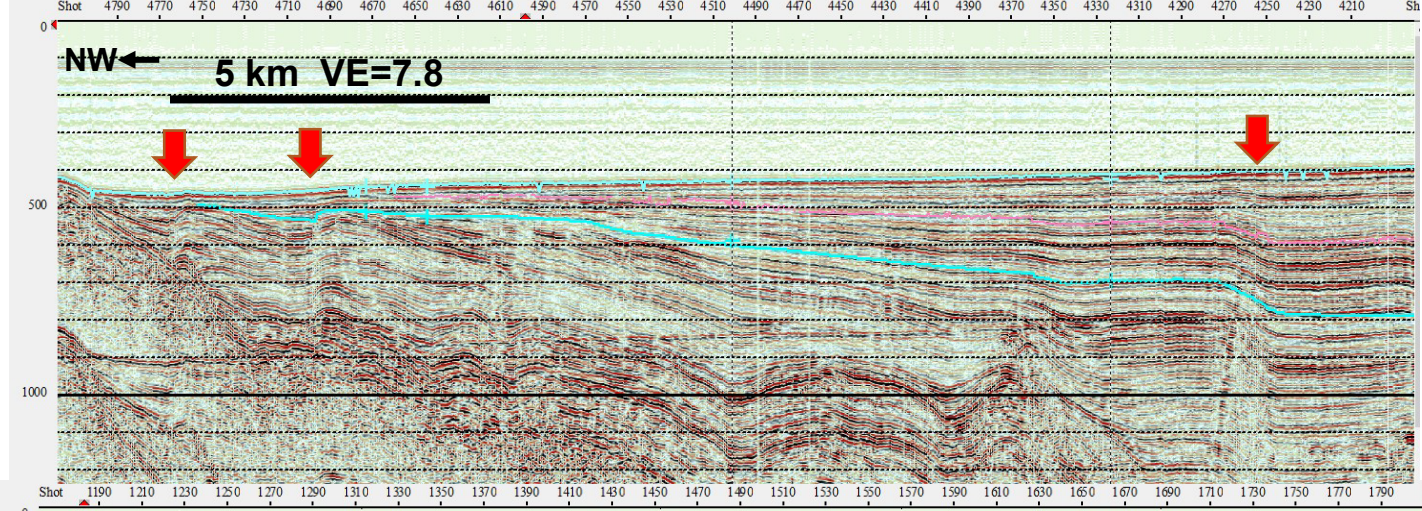
19A



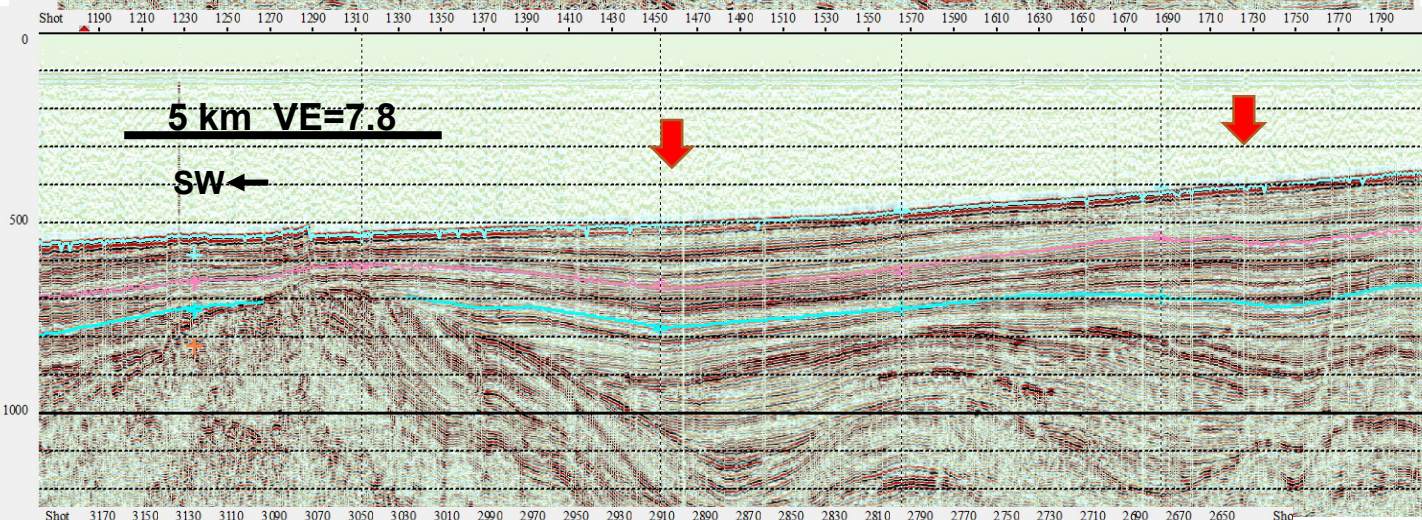




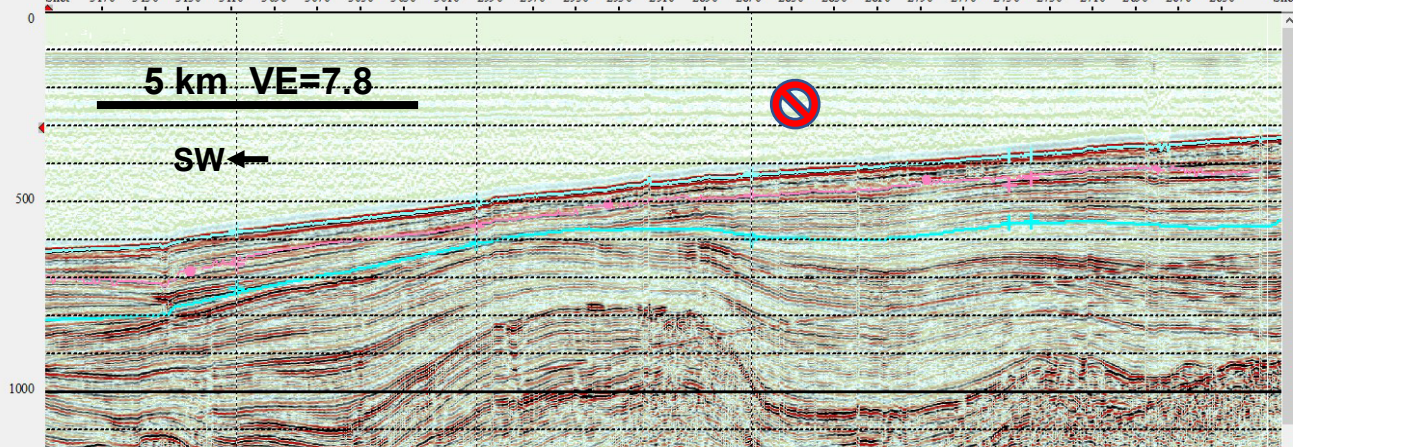
20g



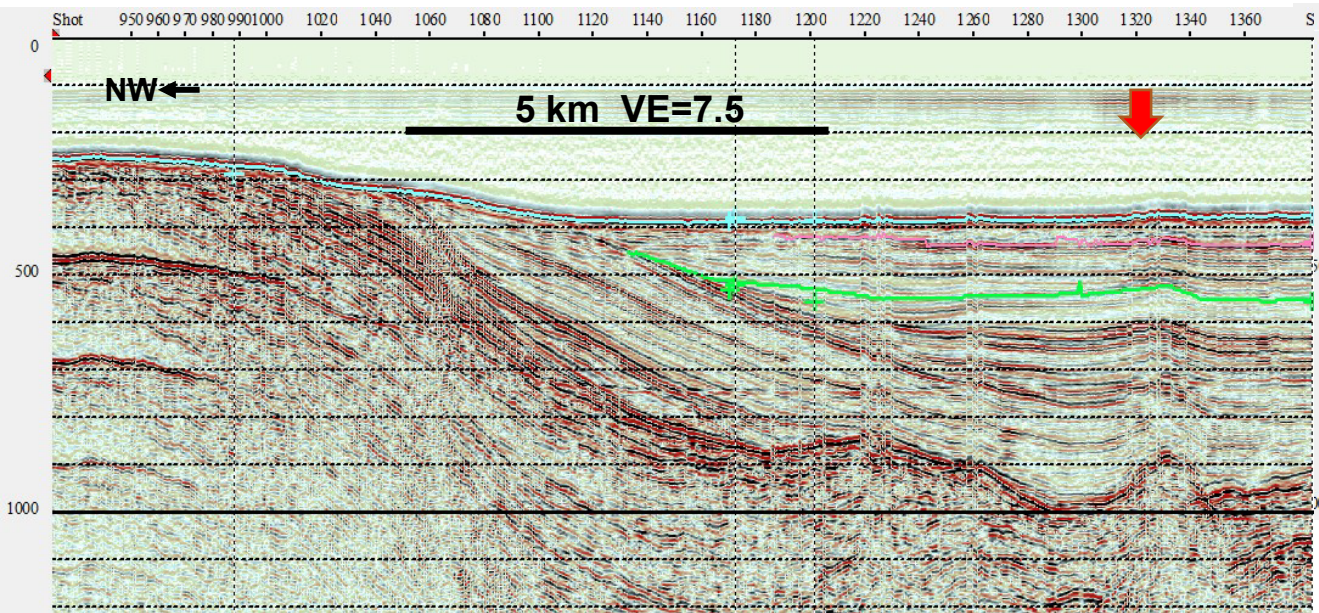
20B



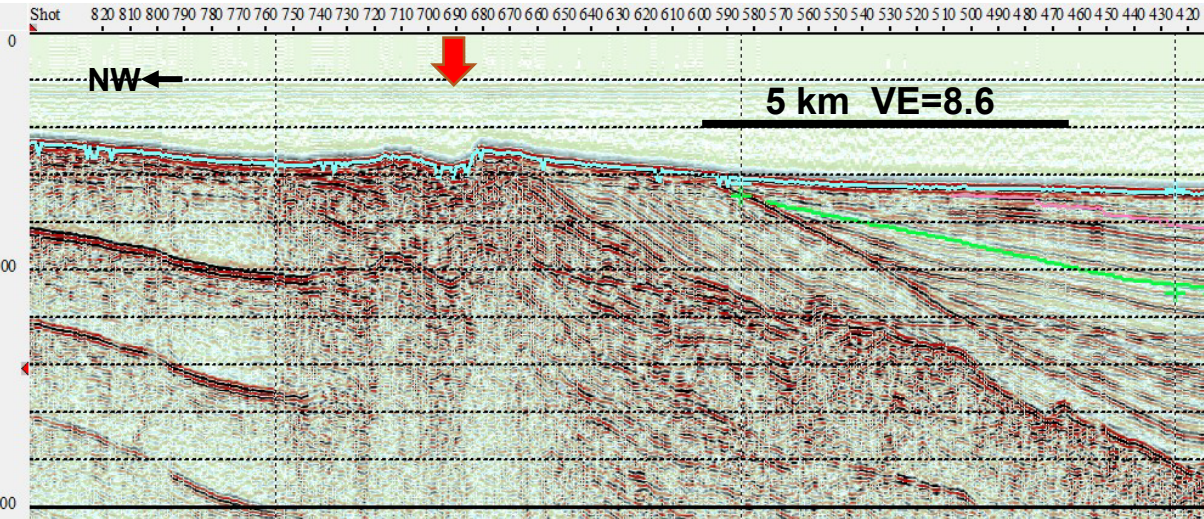
20C



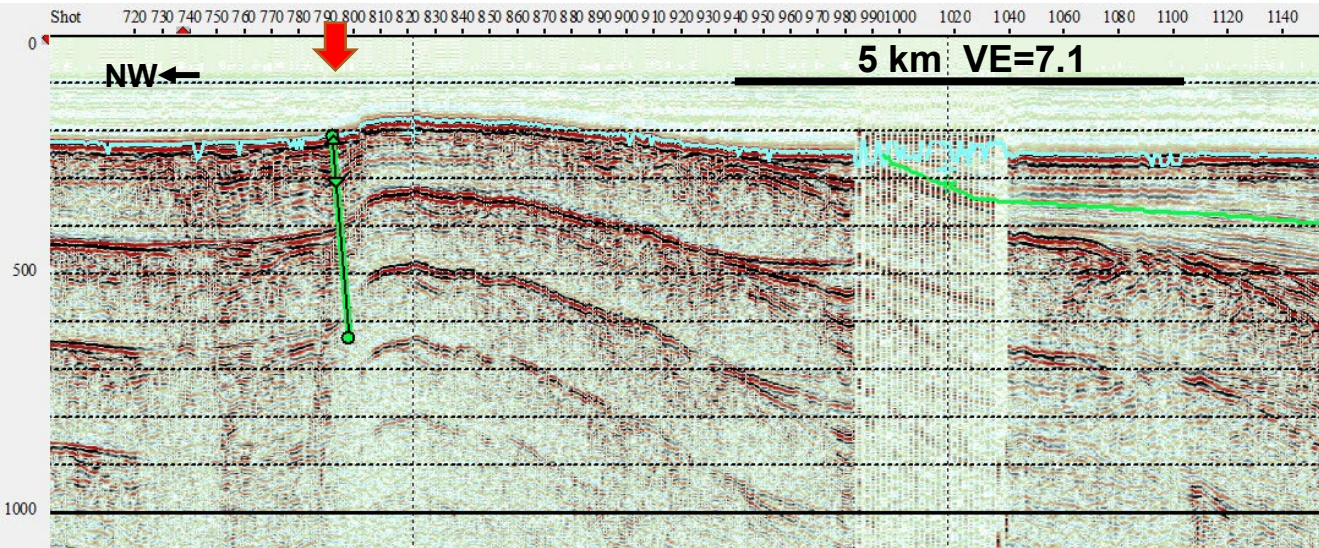
21a



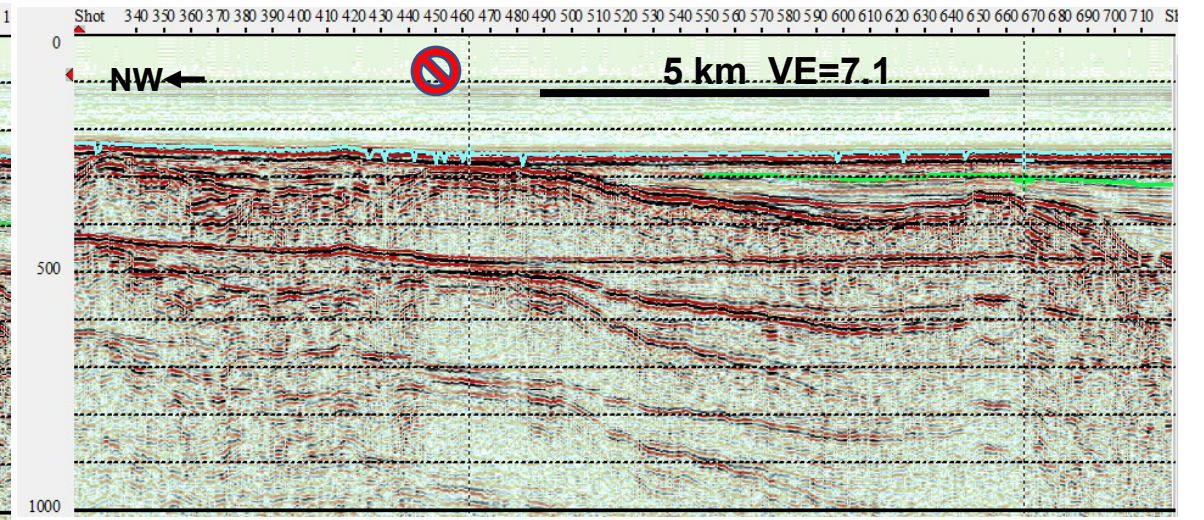
21b



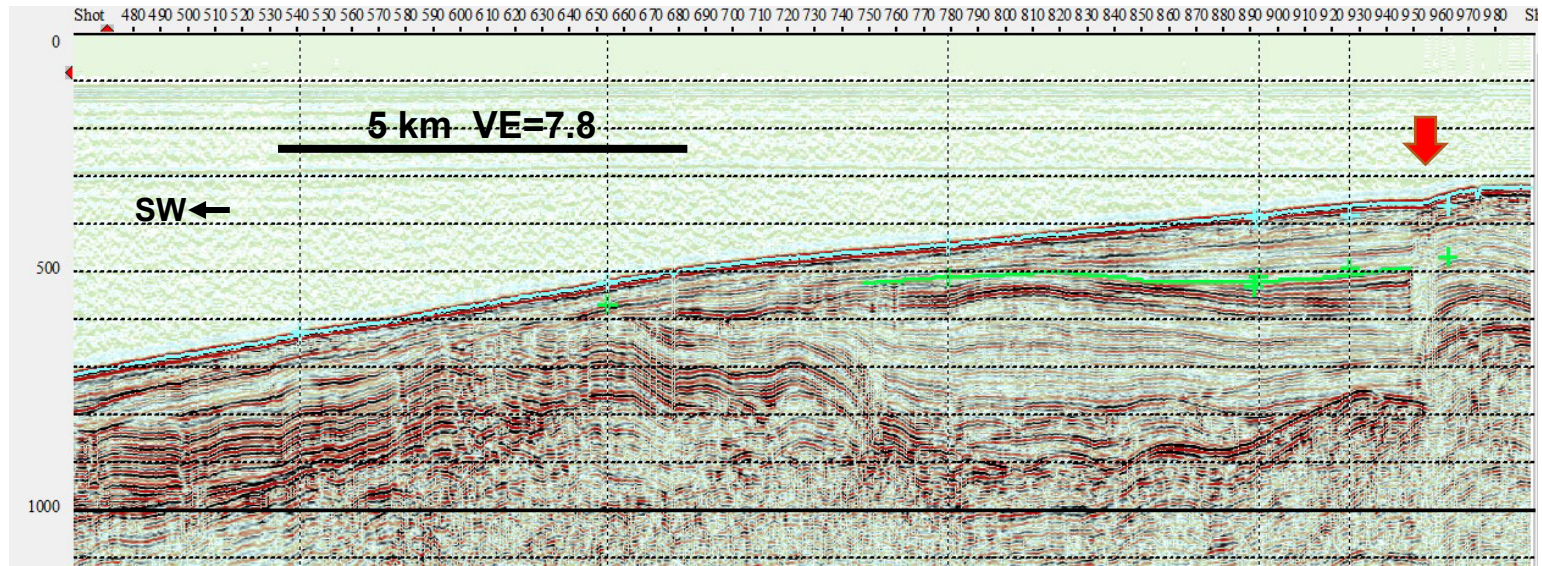
21c



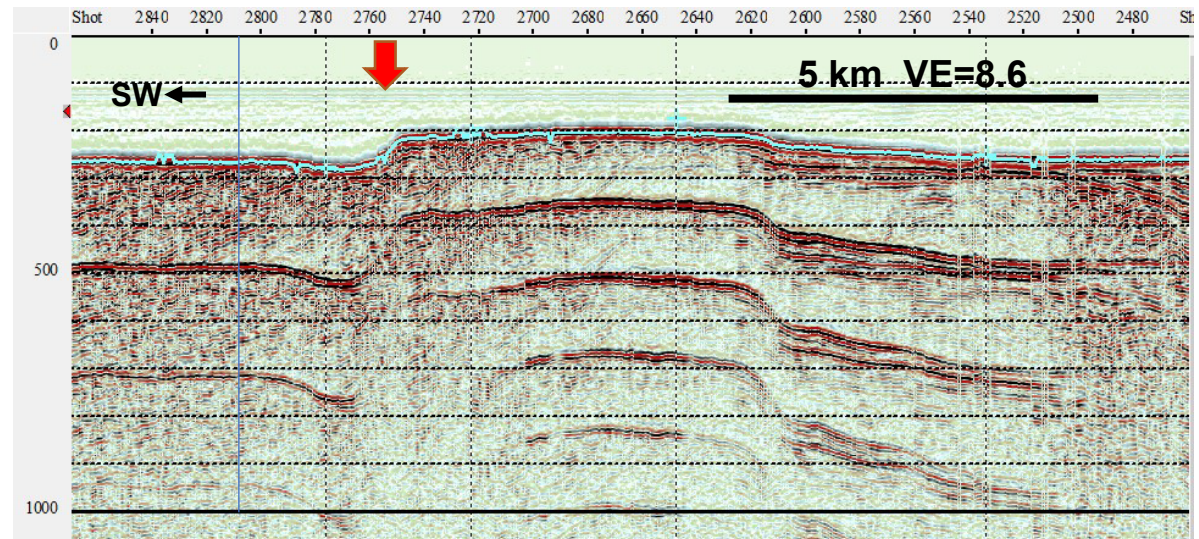
21d



21A



21B



文献

- ・ 岡村（2007）能登半島西方海底地質図， 61(CD), 産業技術総合研究所地質調査総合センター
- ・ 杉山雄一・山本博文・村上文敏・宇佐見琢哉・畑山一人・島崎裕行（2013）：柳ヶ瀬・関ヶ原断層帯主部北方延長域（坂井市沖～福井市沖）における活断層の分布と活動性. 活断層・古地震研究報告, 13, 145-185.