

これまでに審議した評価対象断層の 反射断面

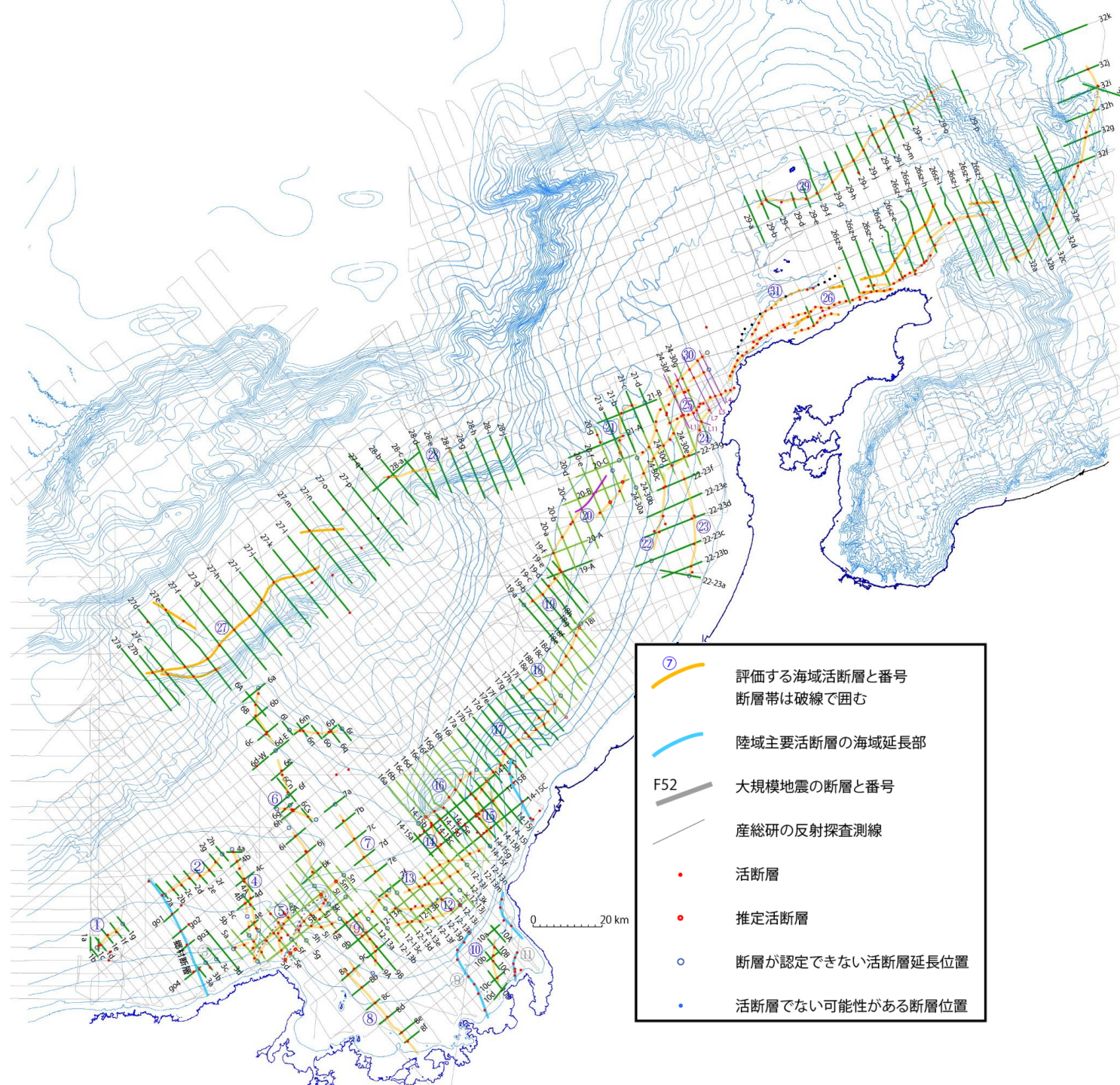
令和6年5月20日（月）

第28回海域活断層評価手法等検討分科会

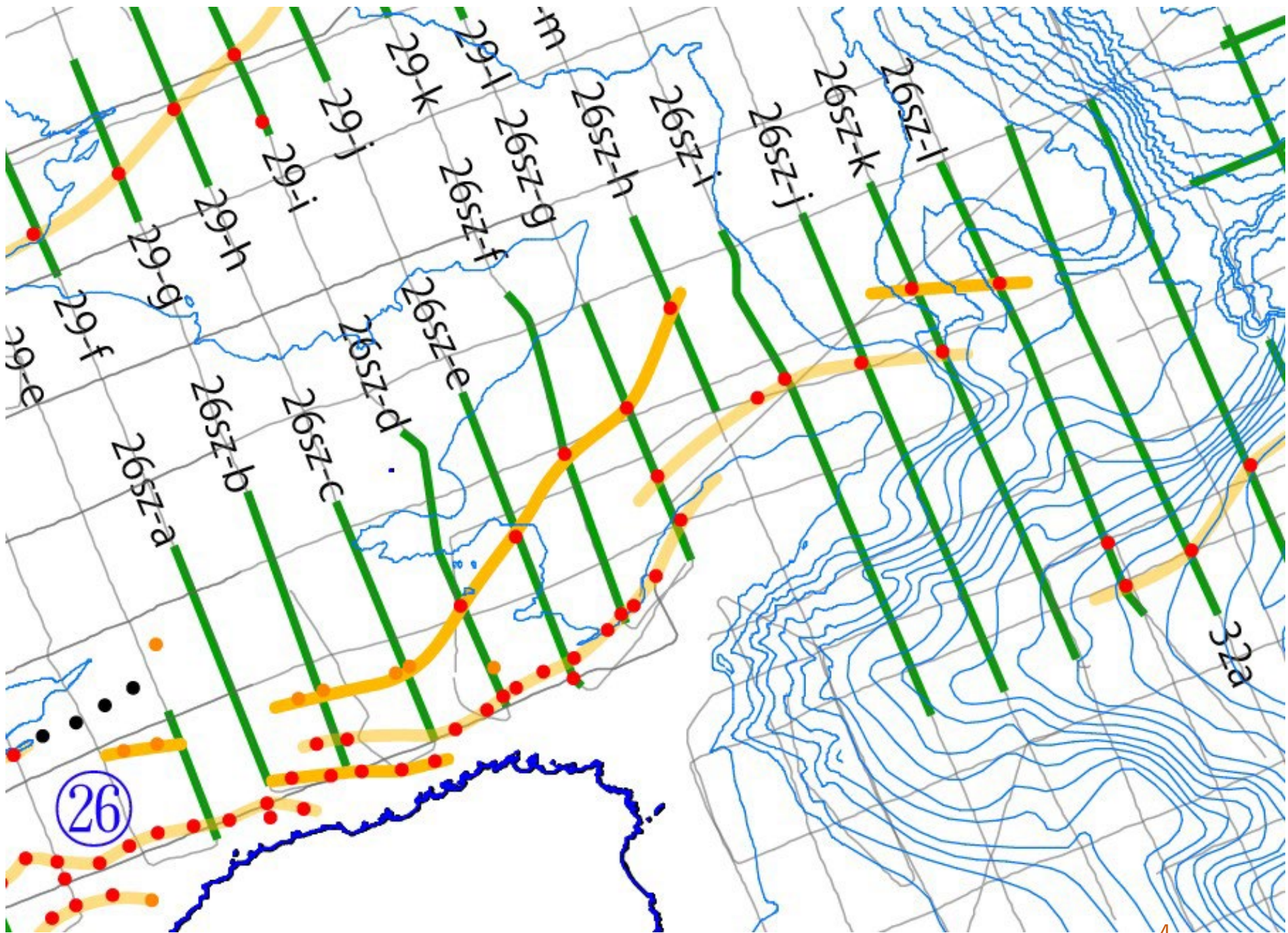
近畿－北陸沖海域活断層案及び反射断面 (珠洲沖－舢倉島)

2024/2/2

産業技術総合研究所
活断層・火山研究部門
岡村行信




珠洲沖

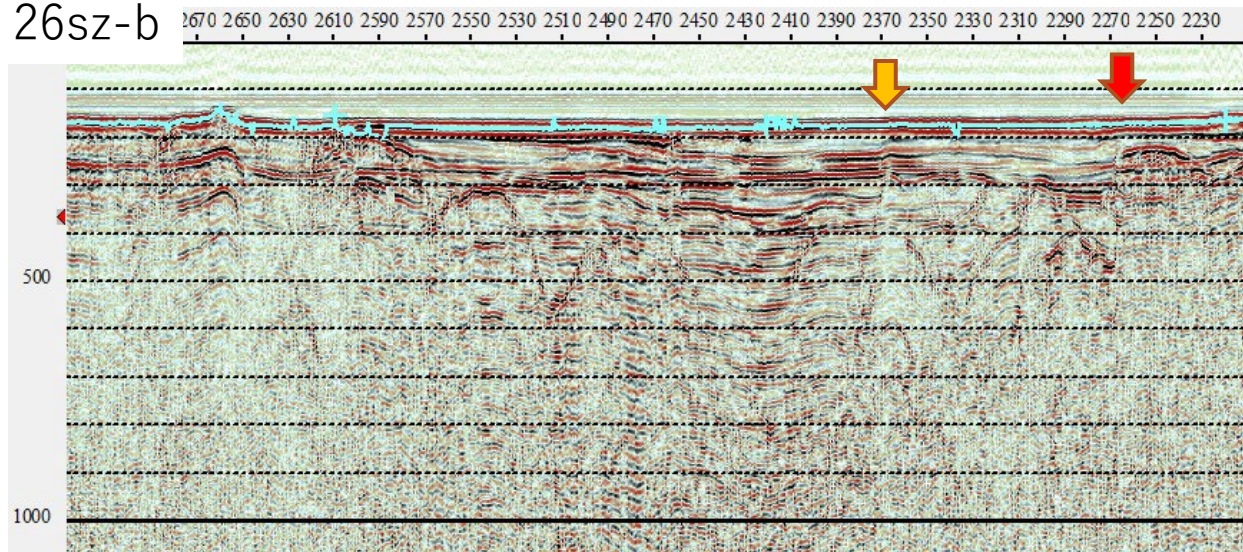


NW←

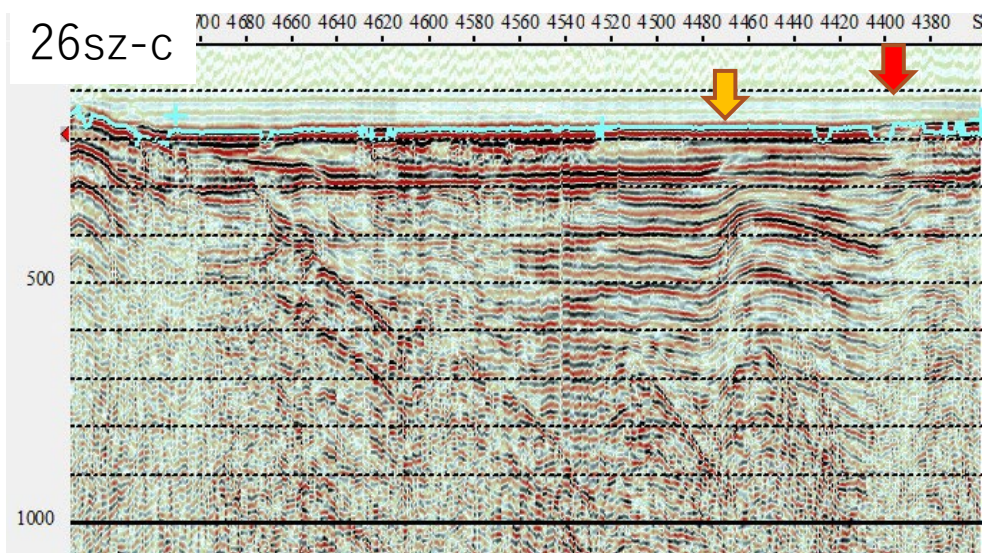
26sz-a




26sz-b



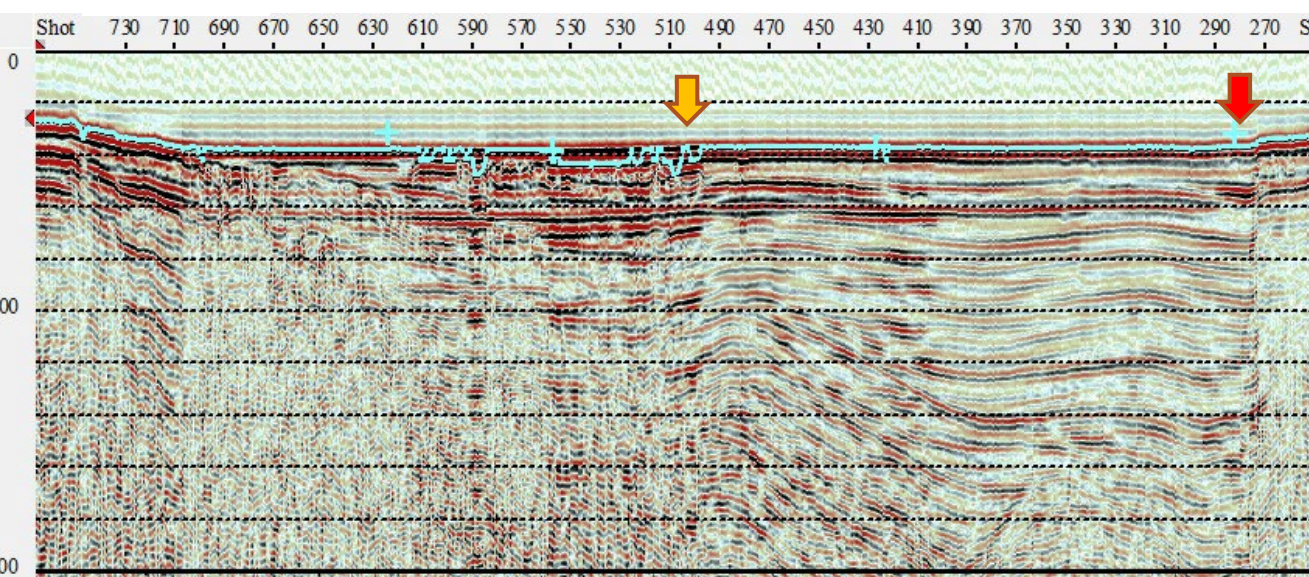
26sz-c



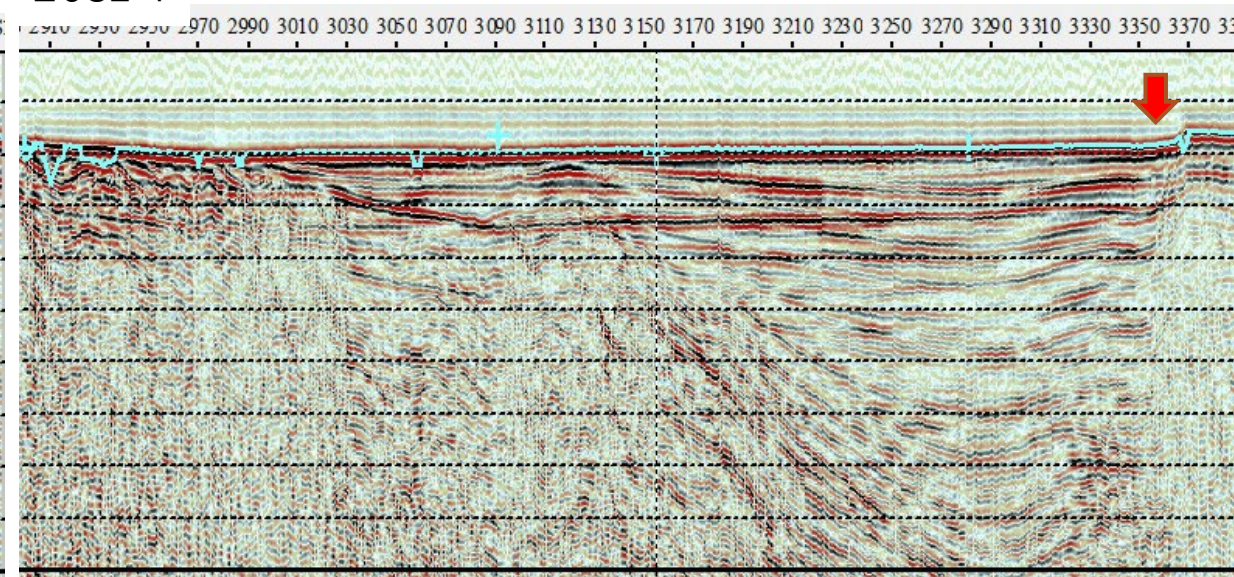
26sz-d



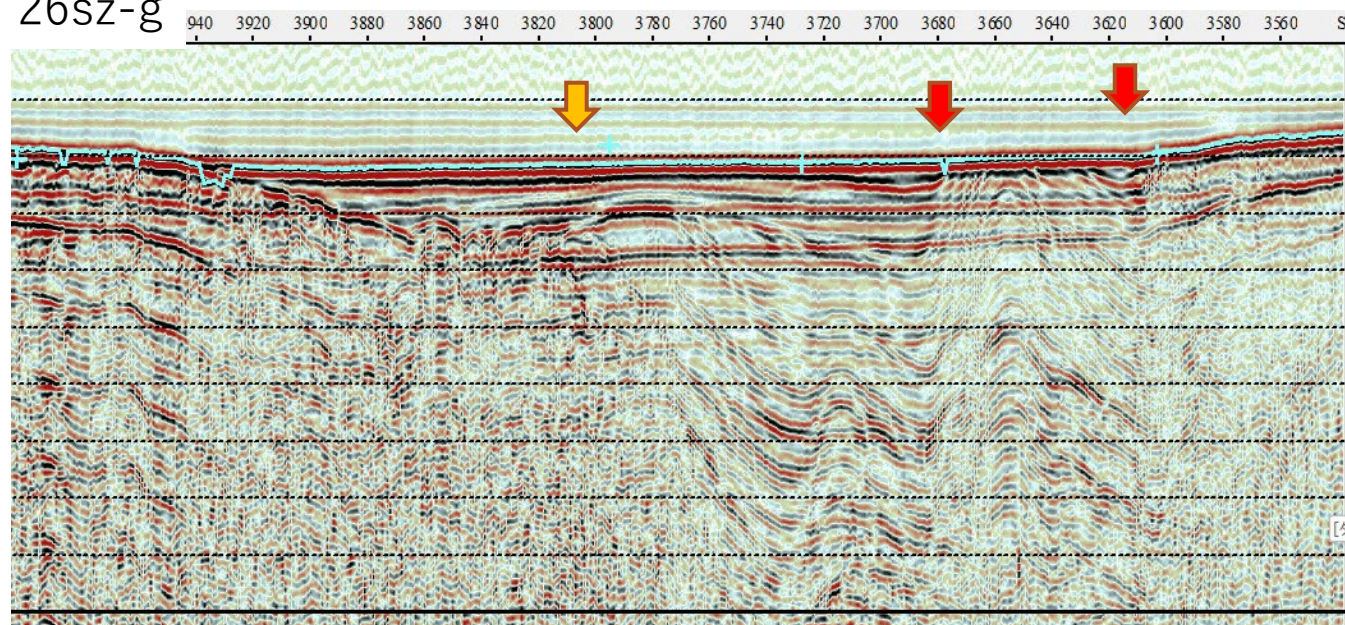
26sz-e NW←




26sz-f


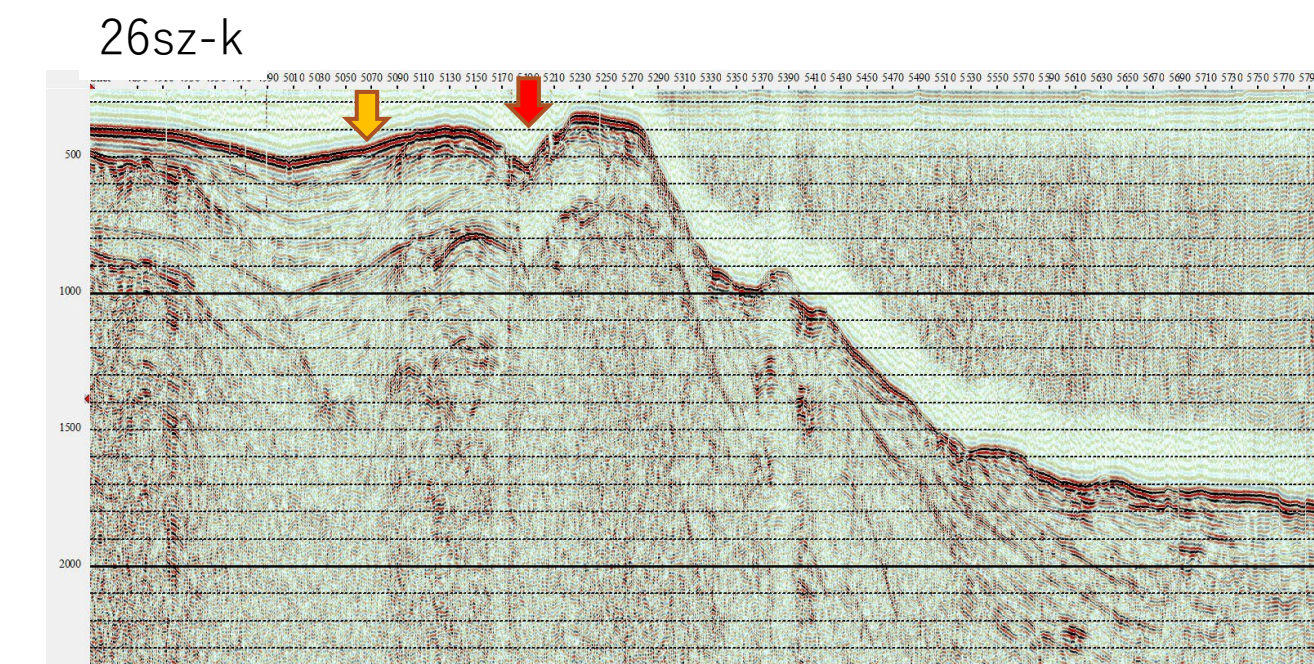




26sz-g

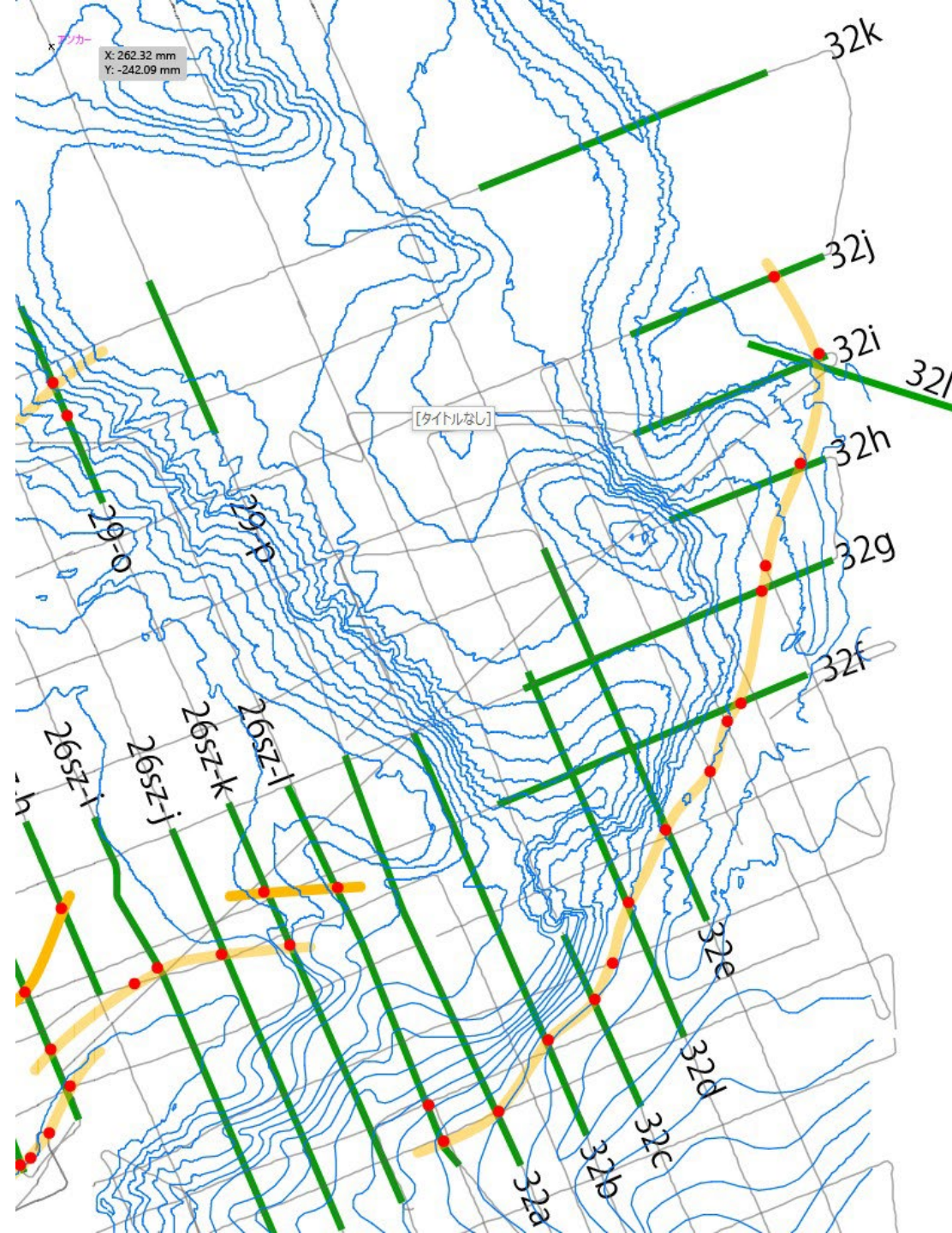


26sz-h

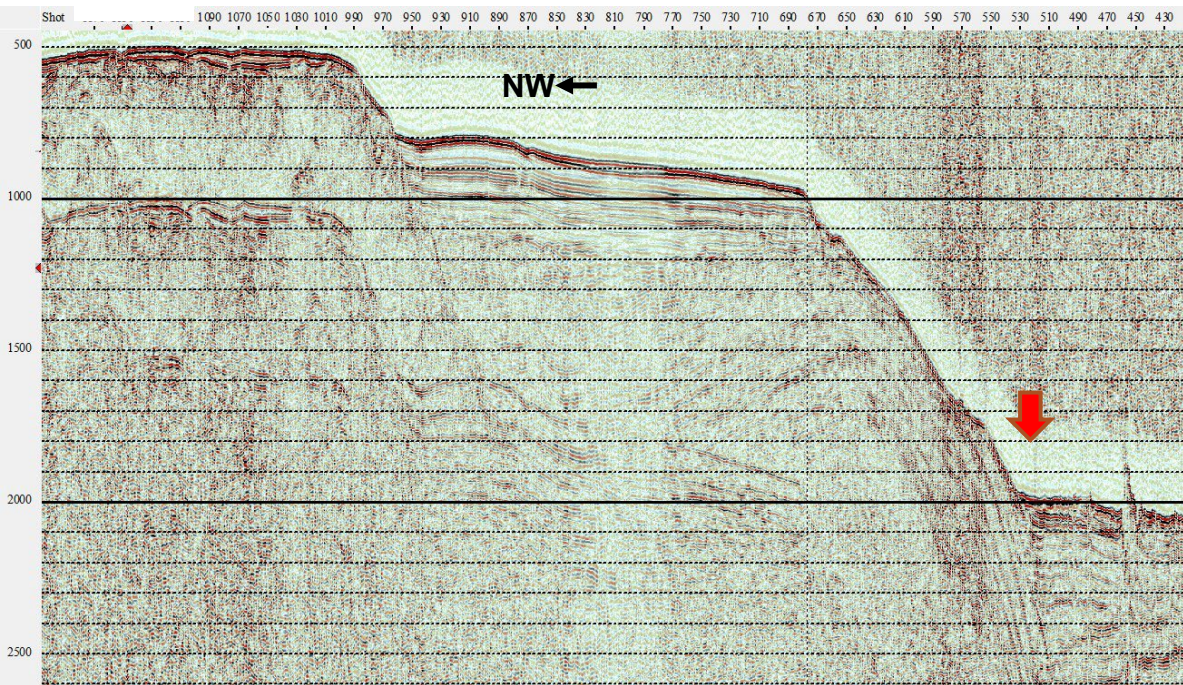




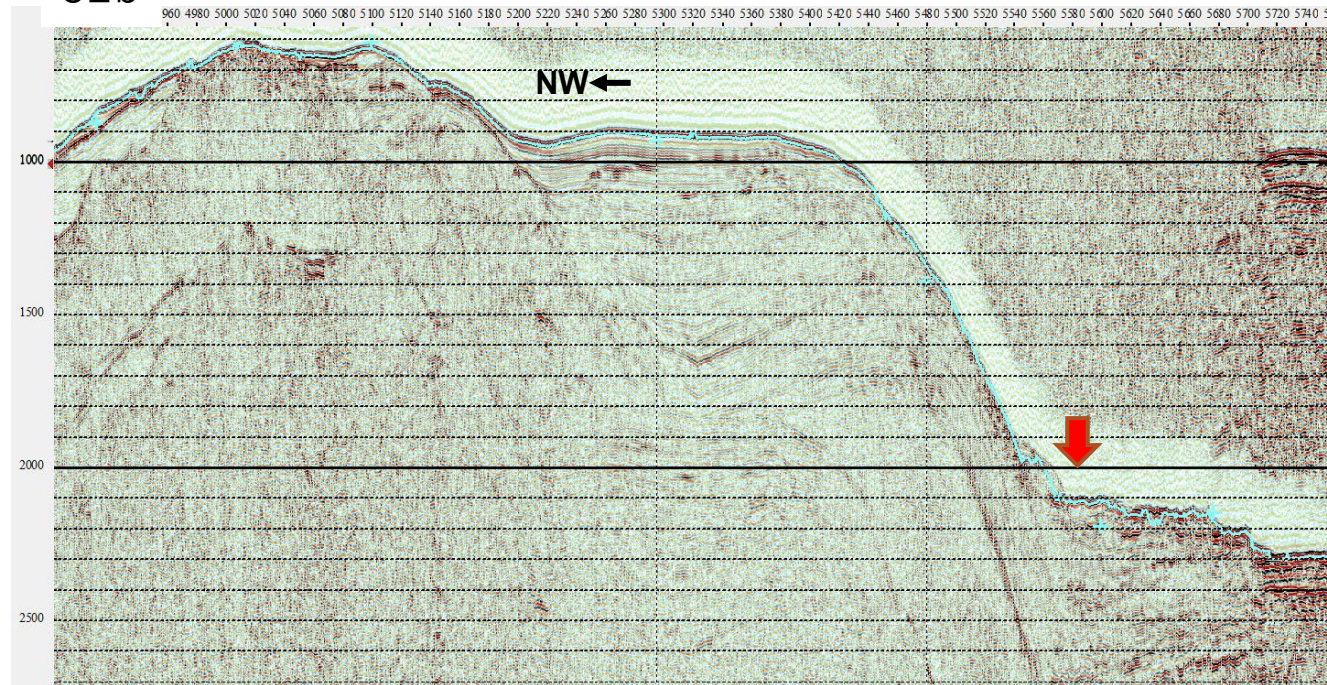
富山トラフ西縁



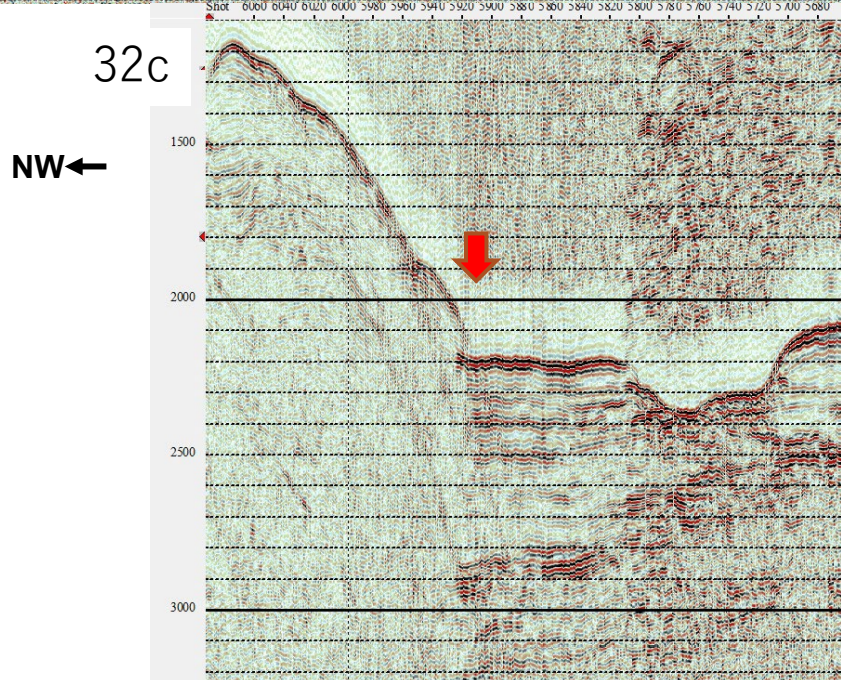
32a




32b

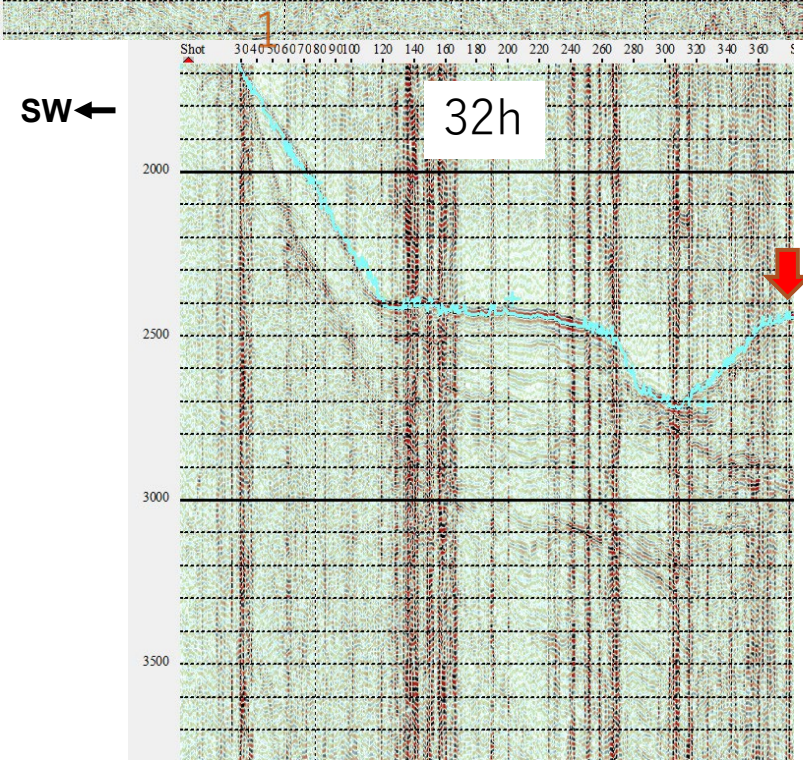
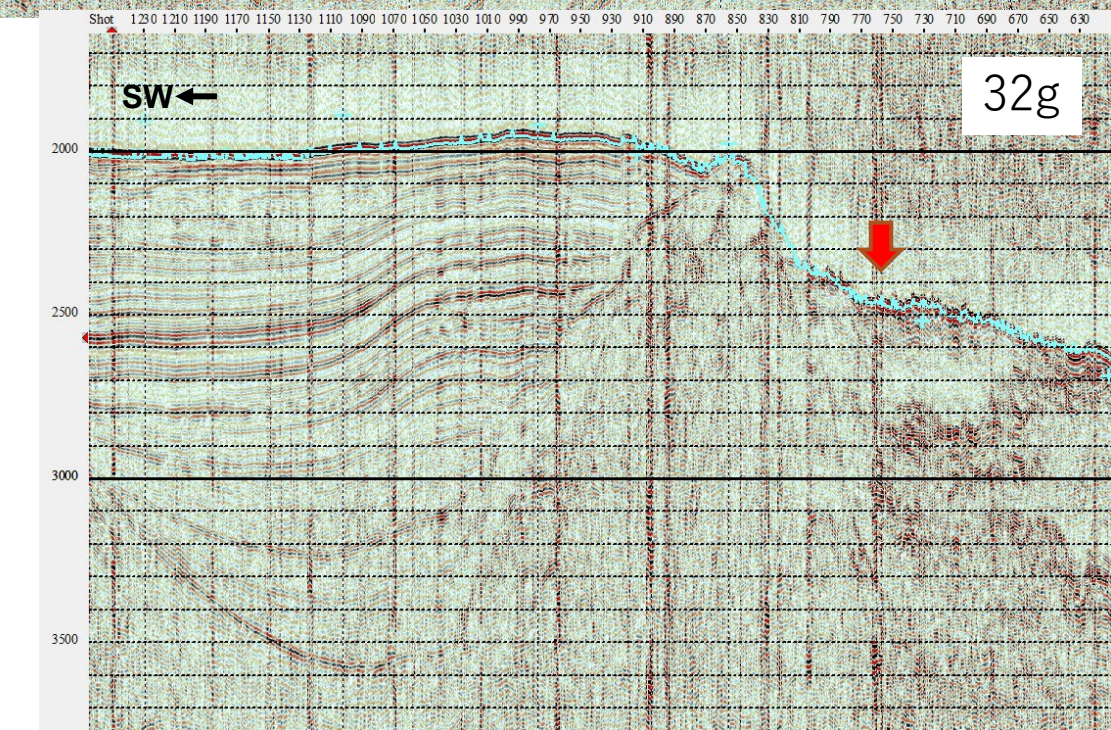
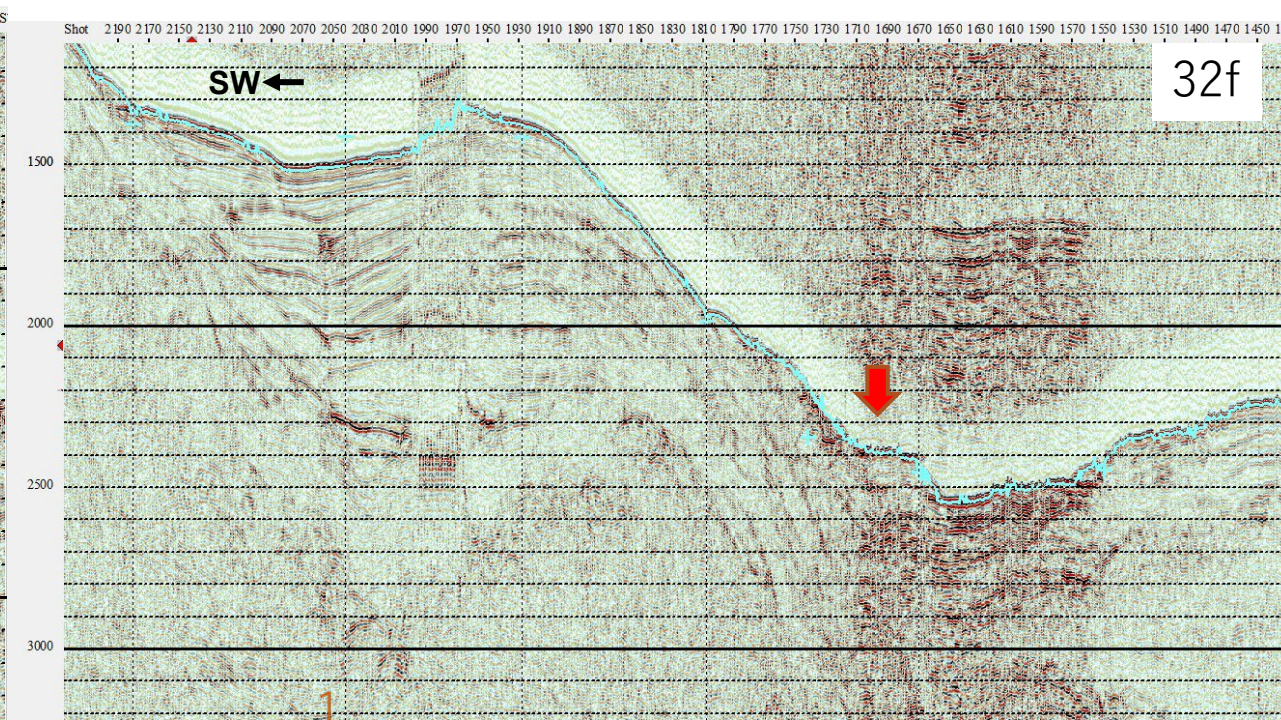
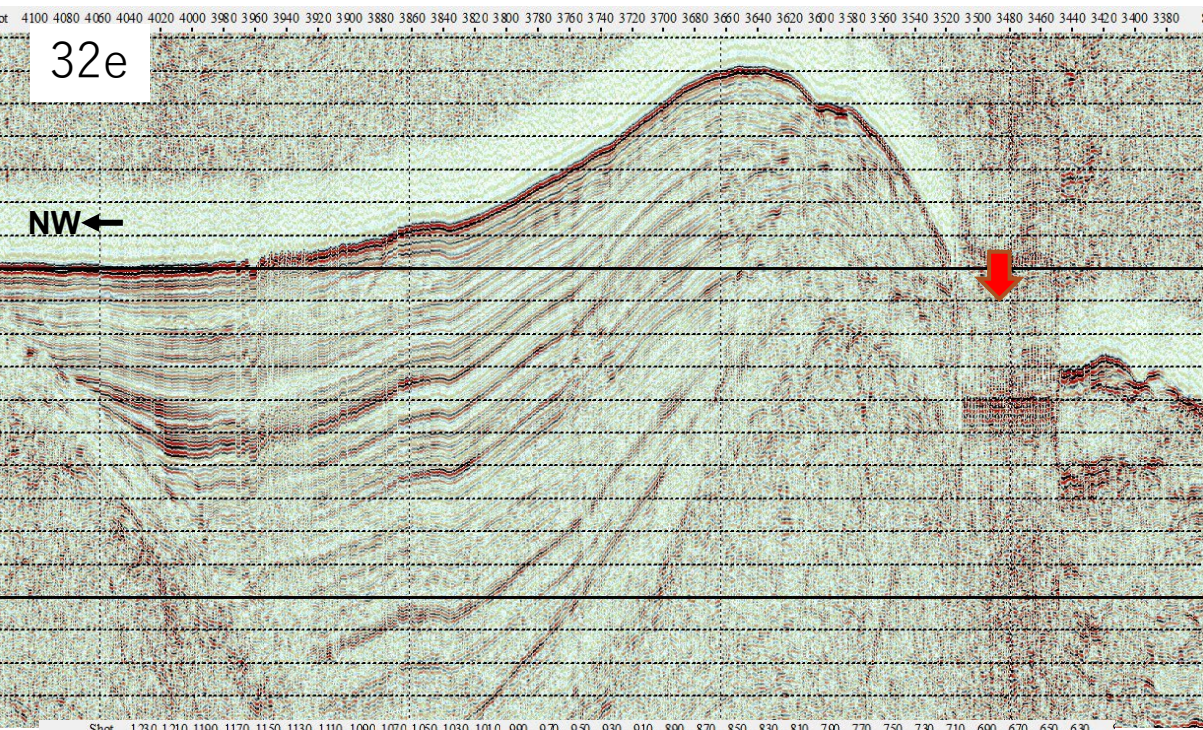



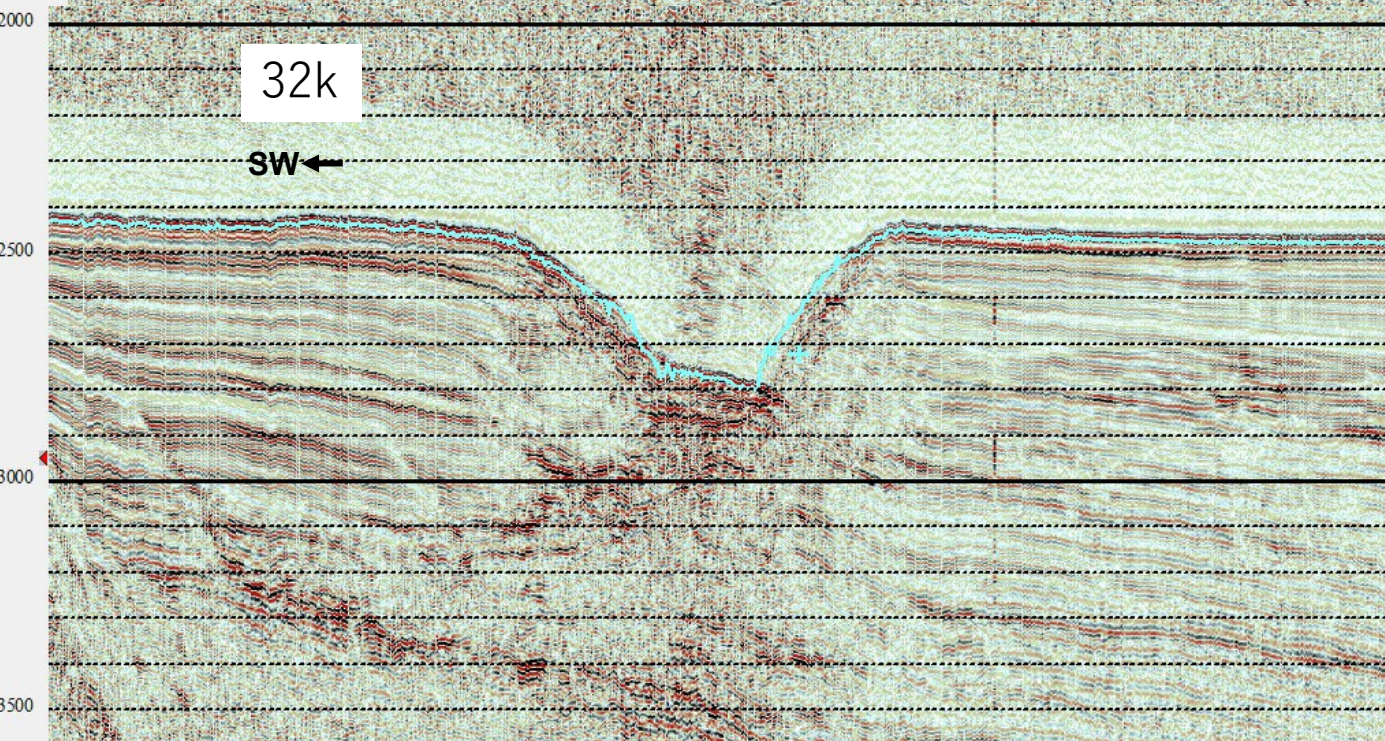


32c



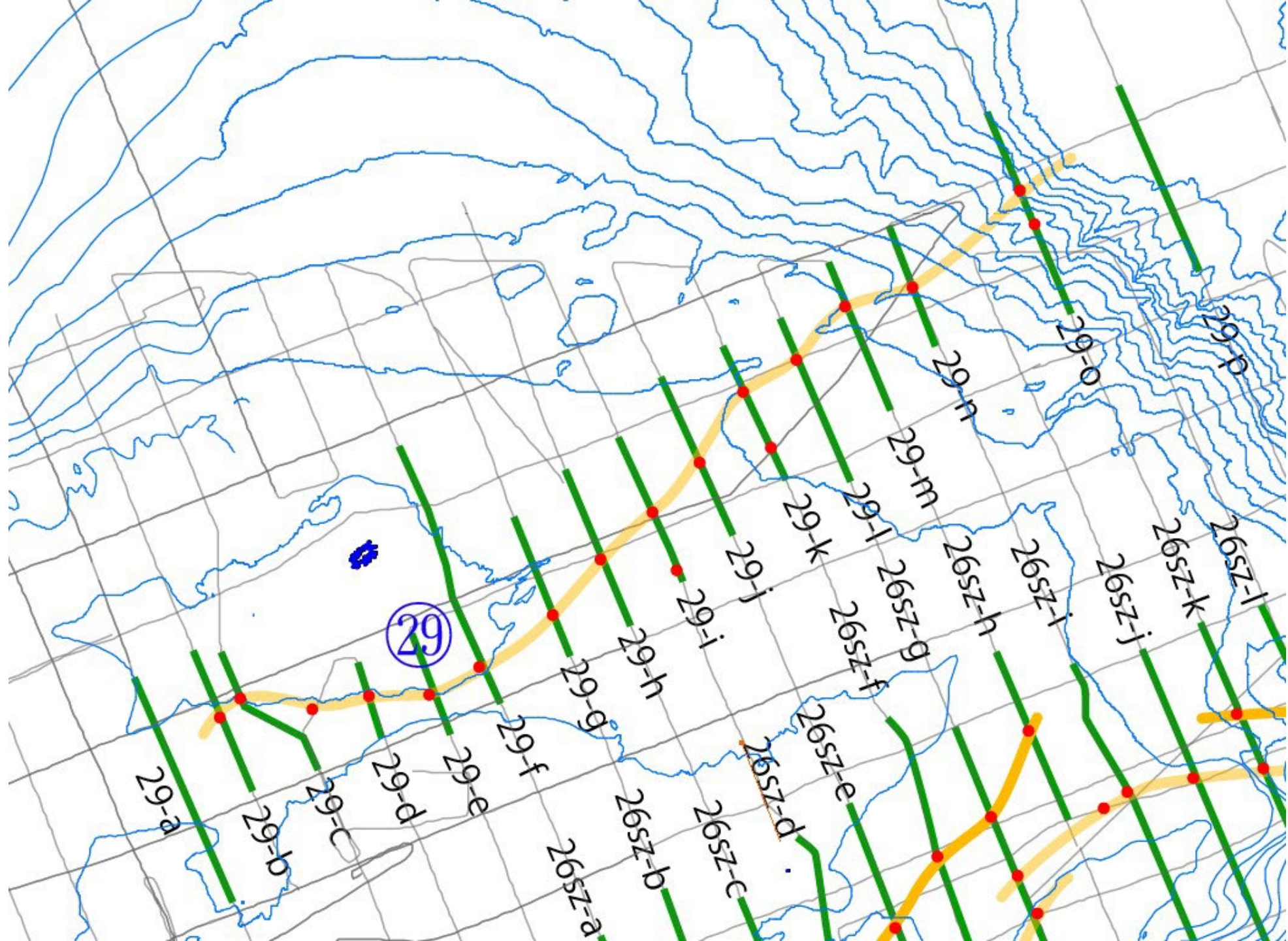
32d





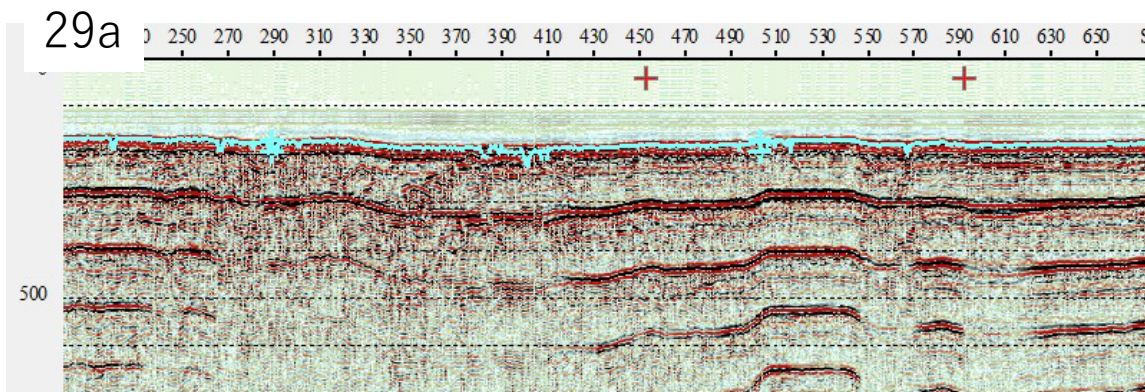


舢倉島




NW←


29a




29b



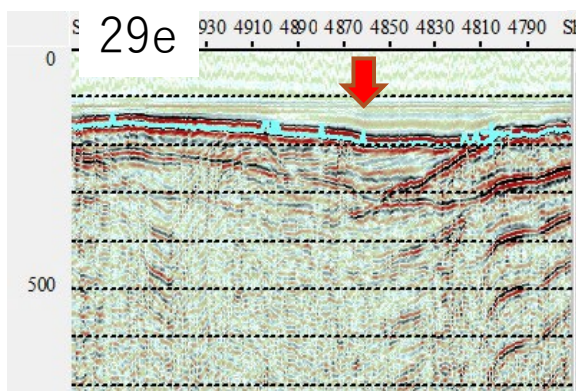
29c



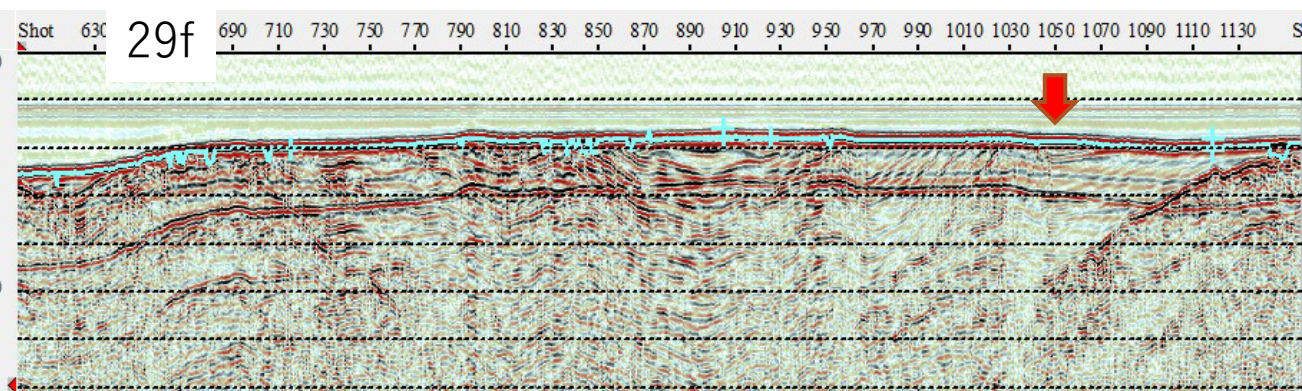
29d



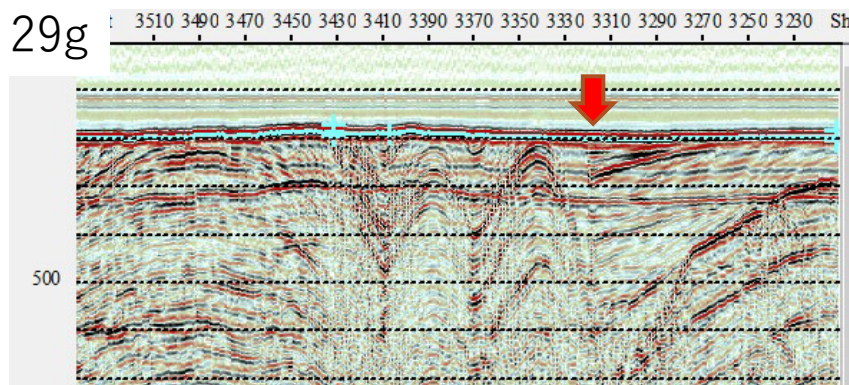
29e




29f



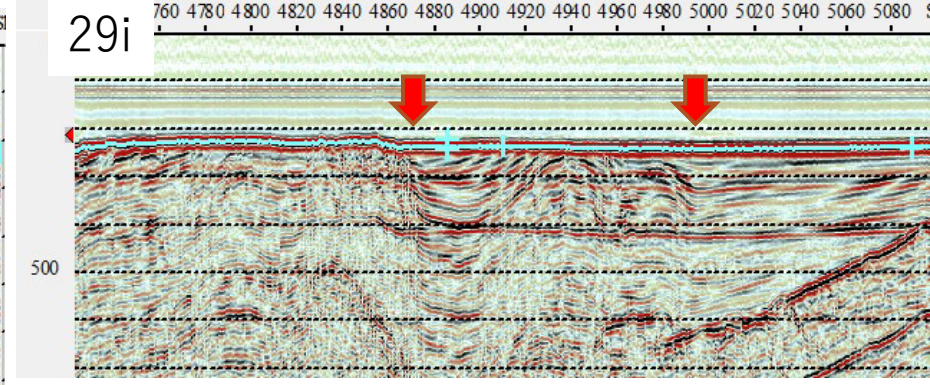
29g



29h

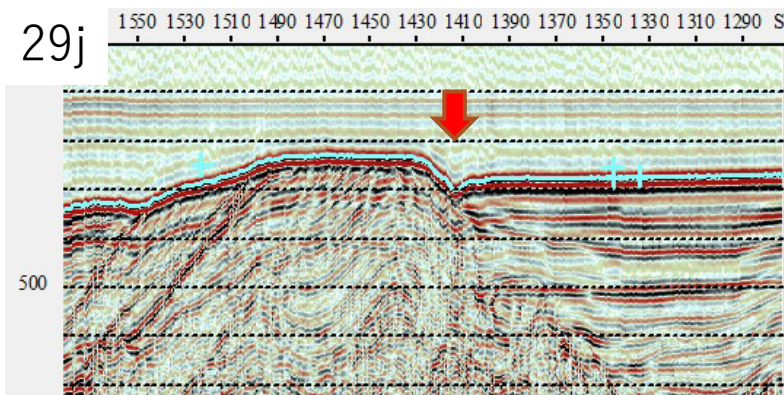


29i

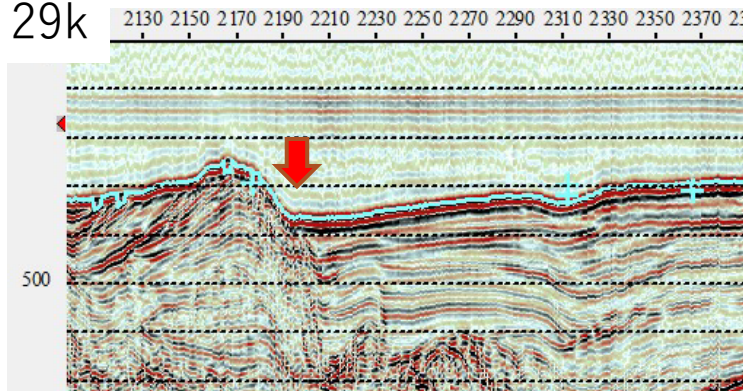


NW←

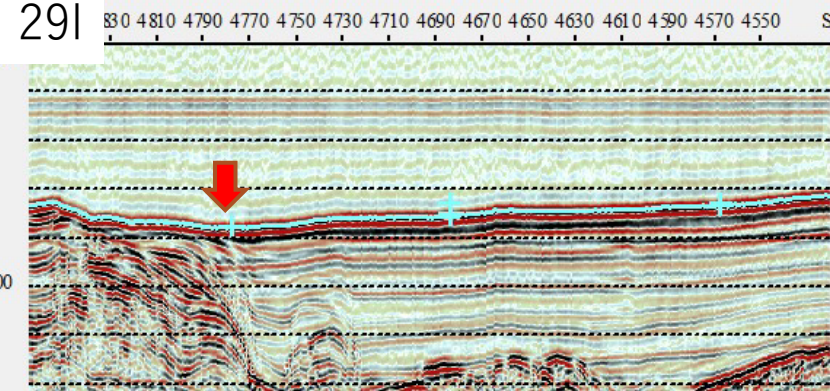
29j



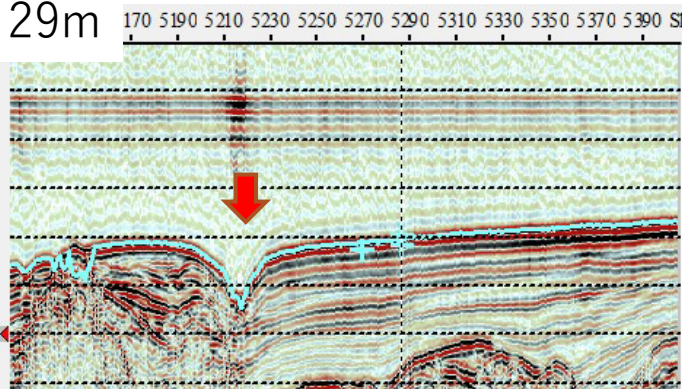
29k



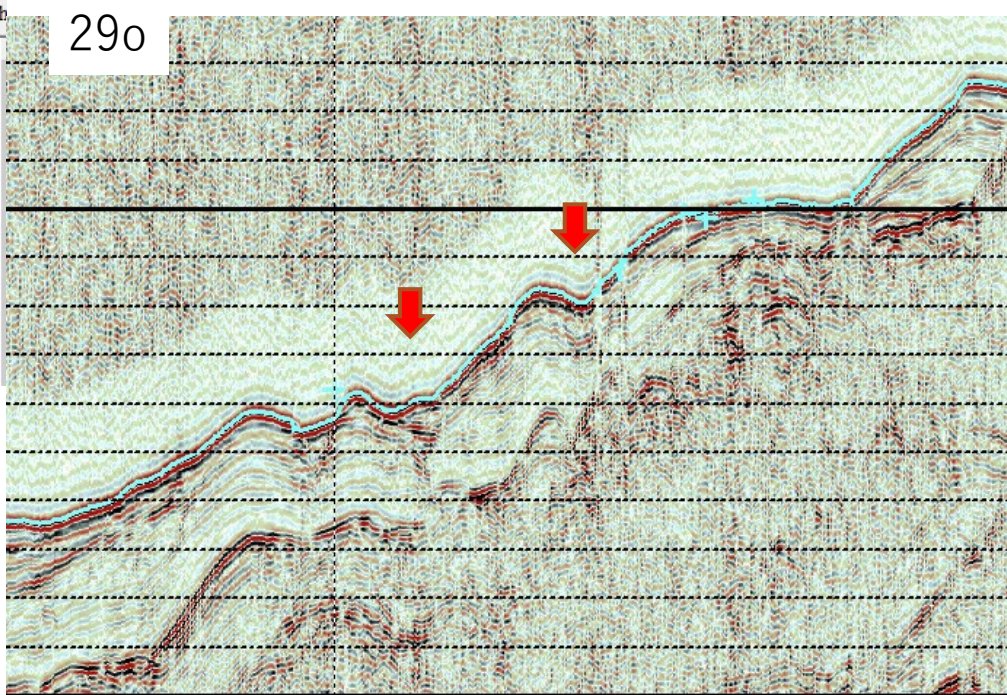
29l




29m



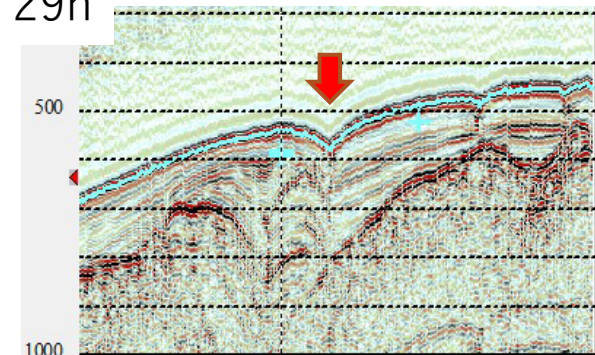
29o



29p



29n

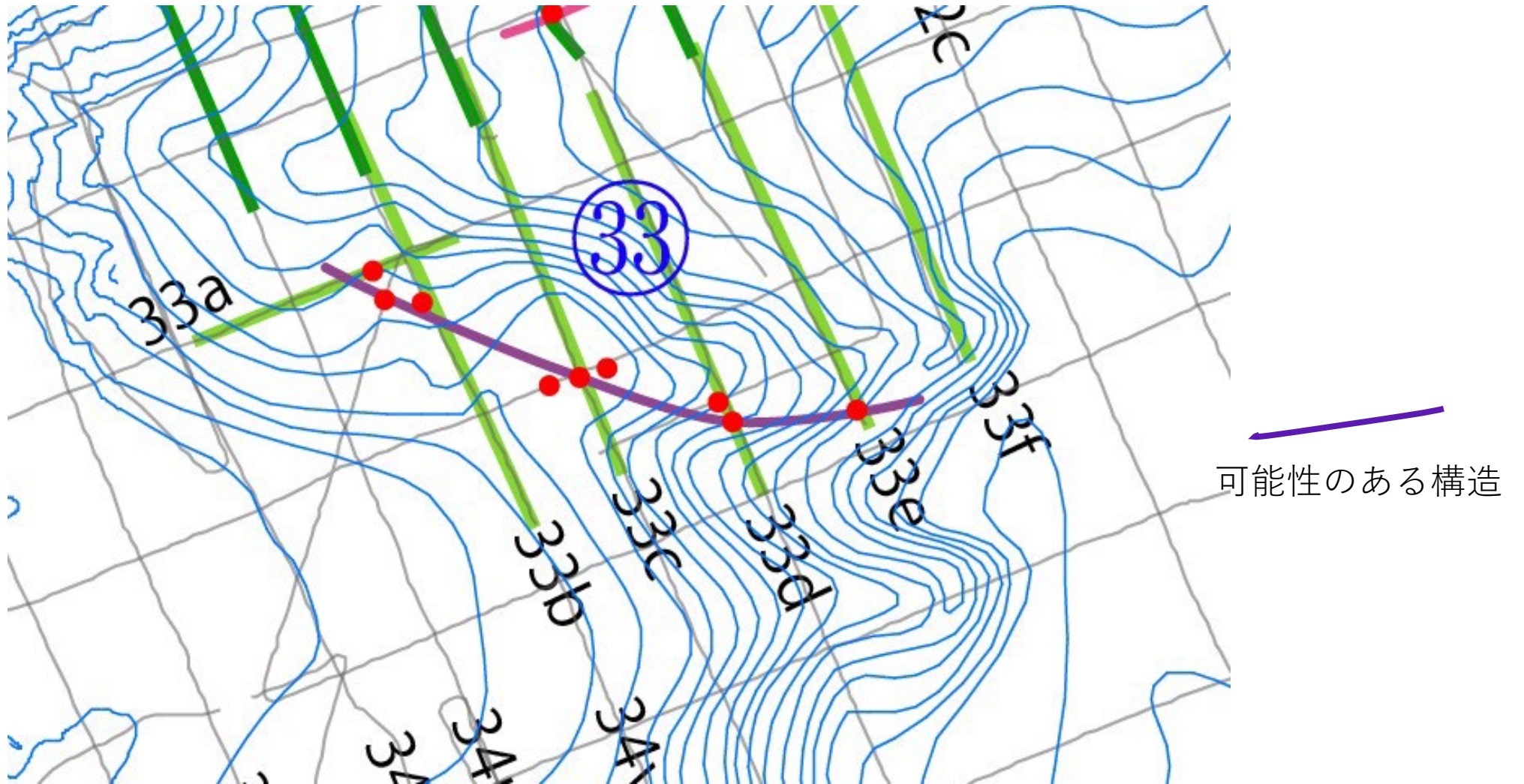



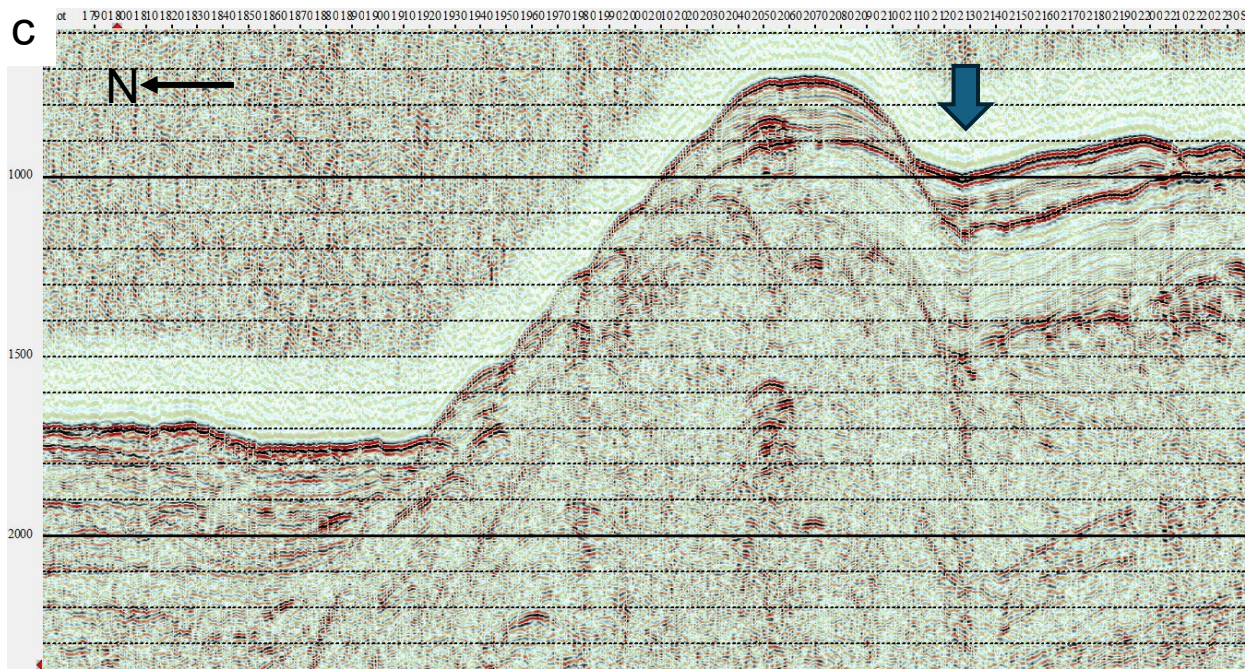


近畿－北陸沖海域断層案及び反射断面 (富山湾)

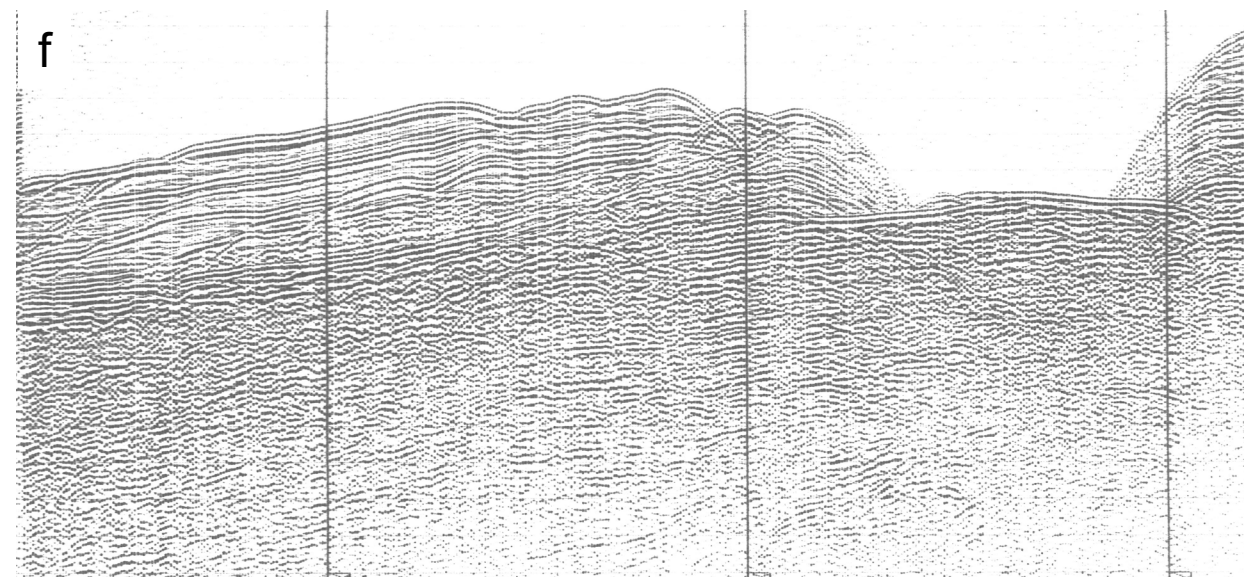
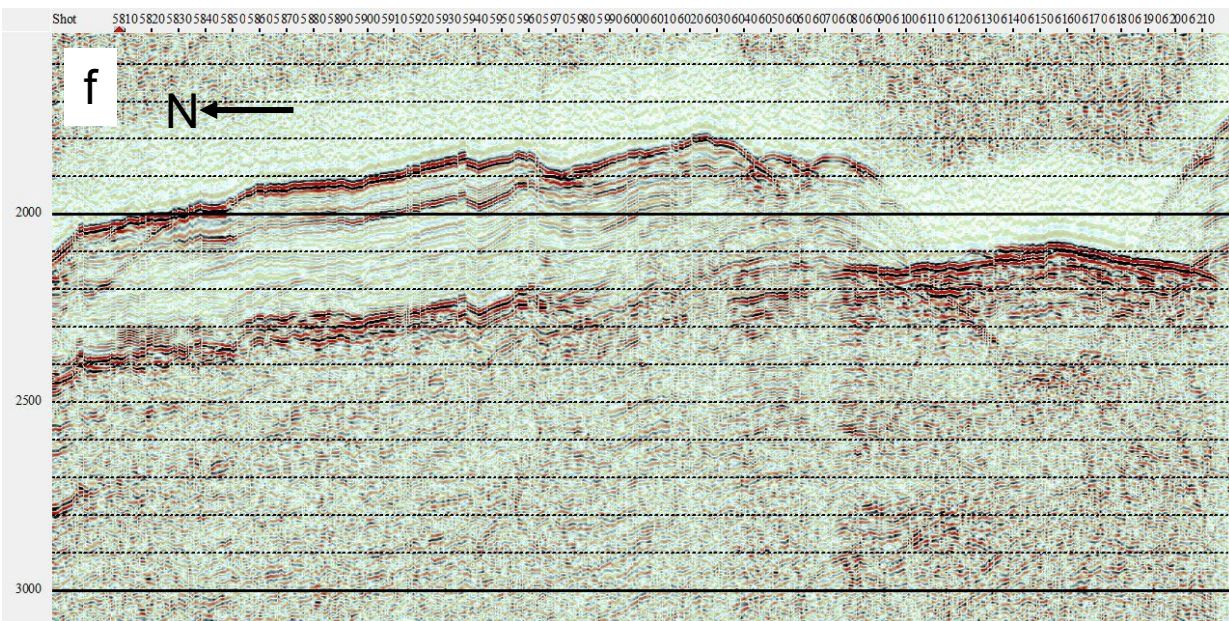

2024/4/26

産業技術総合研究所
活断層・火山研究部門
岡村行信

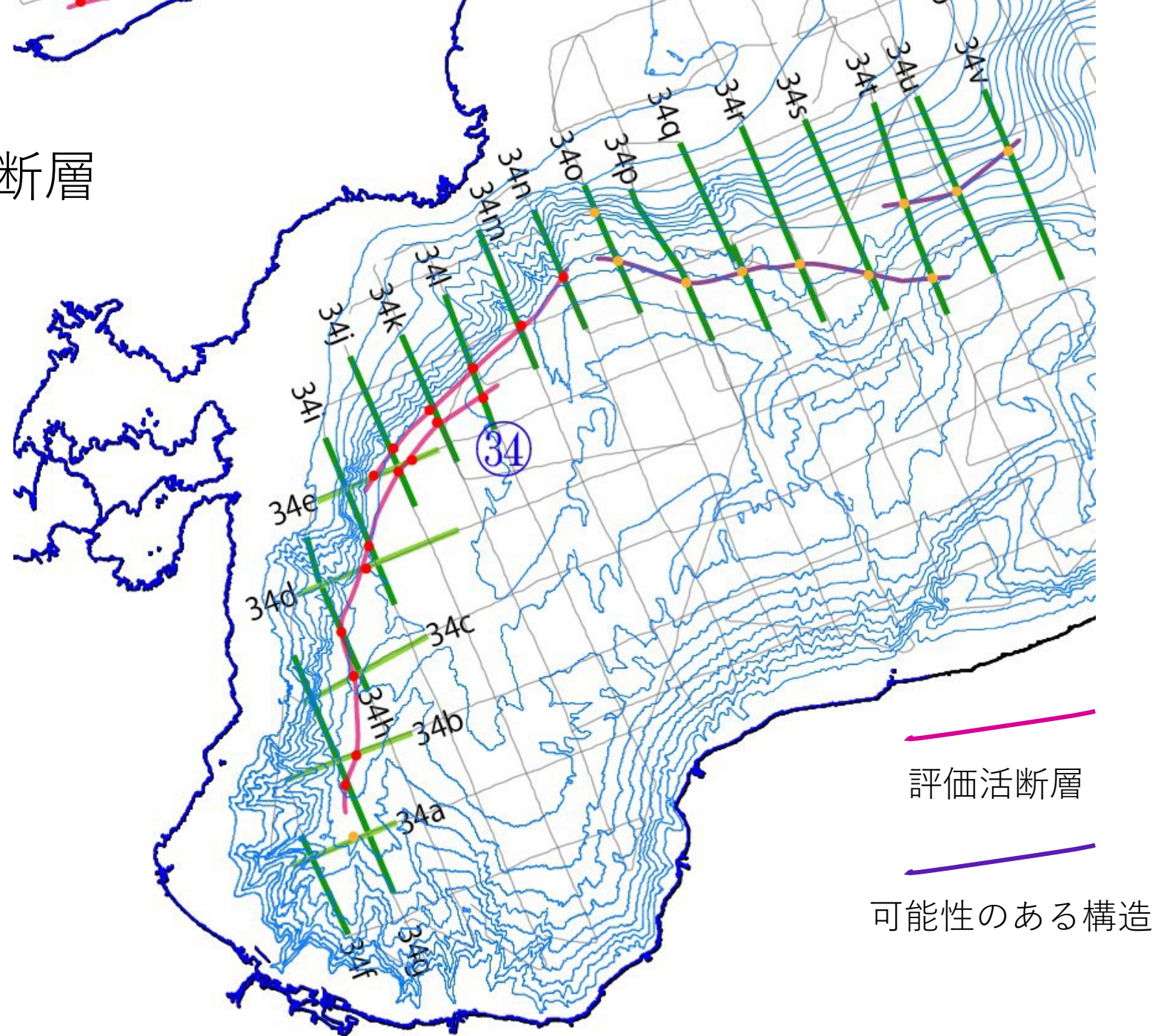
珠洲東方沖断層



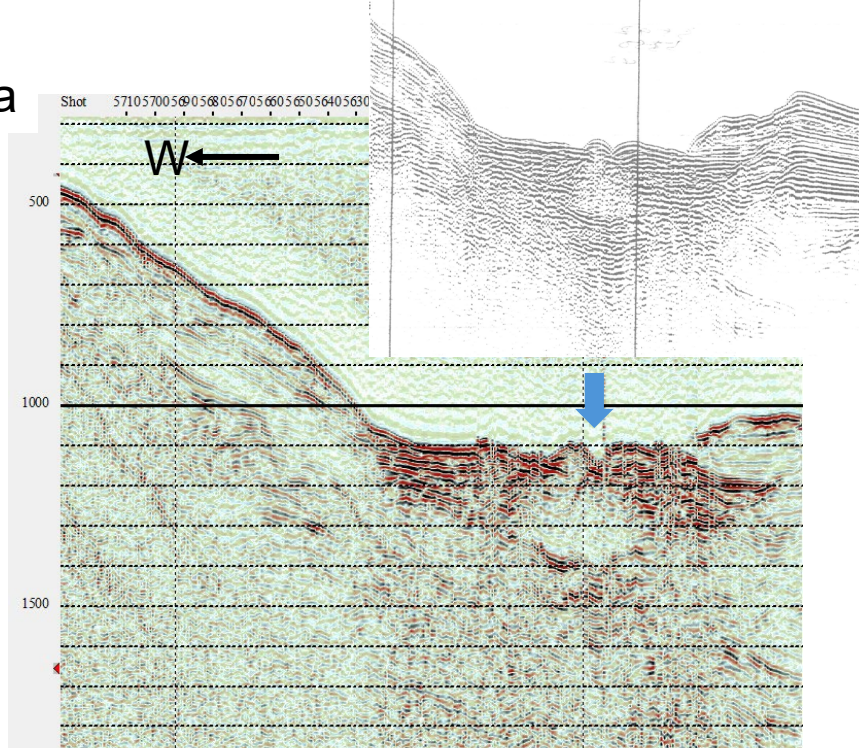




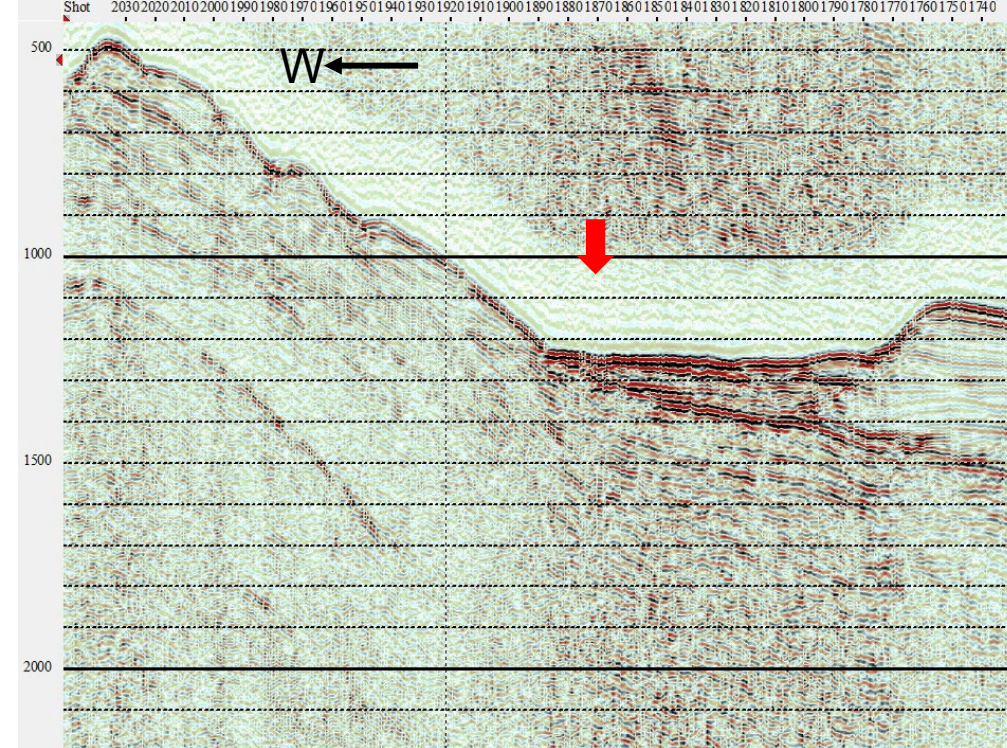
富山湾西縁断層



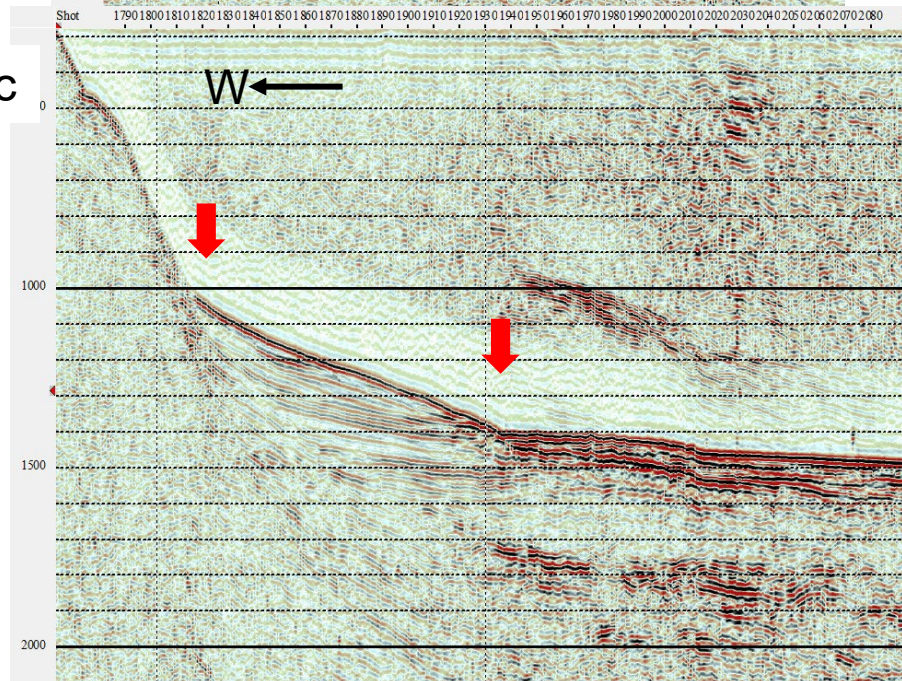
34a



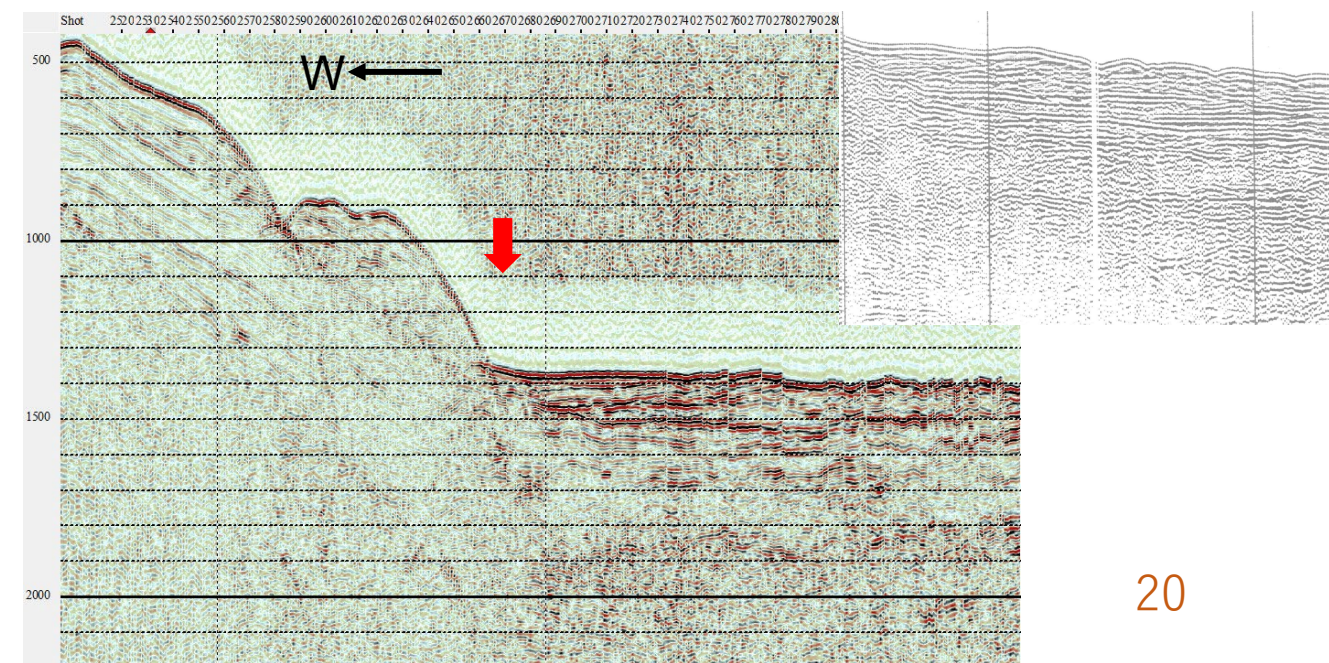
34b




34c



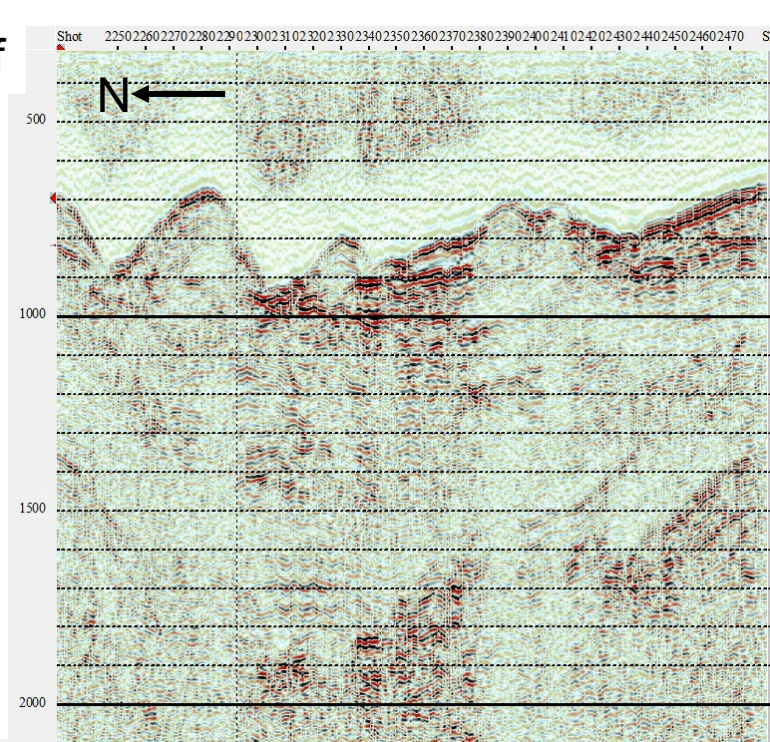
34d



34e

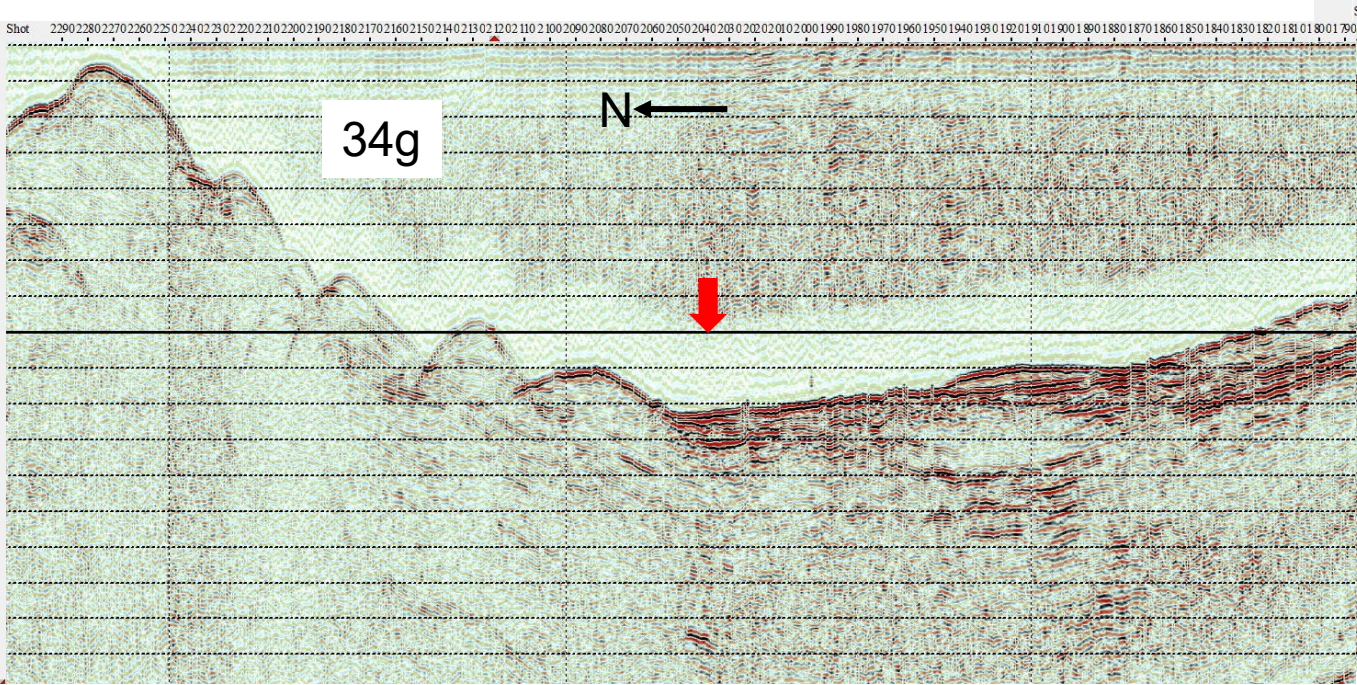


34f




21

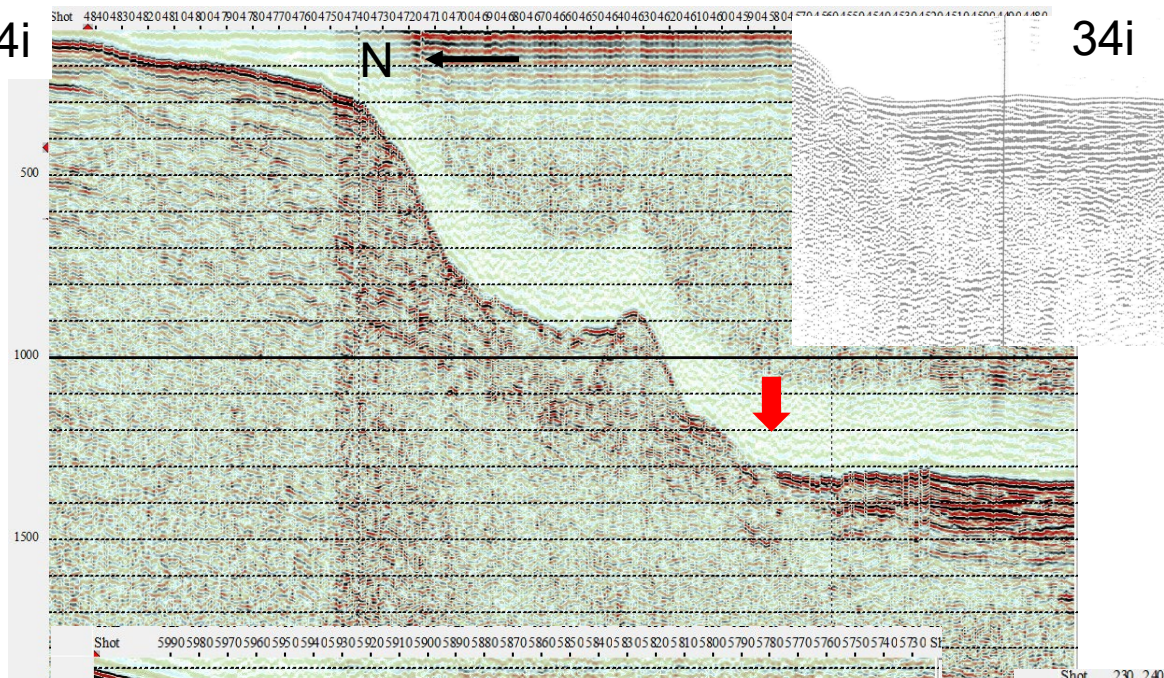
34g



34h




34i




34i

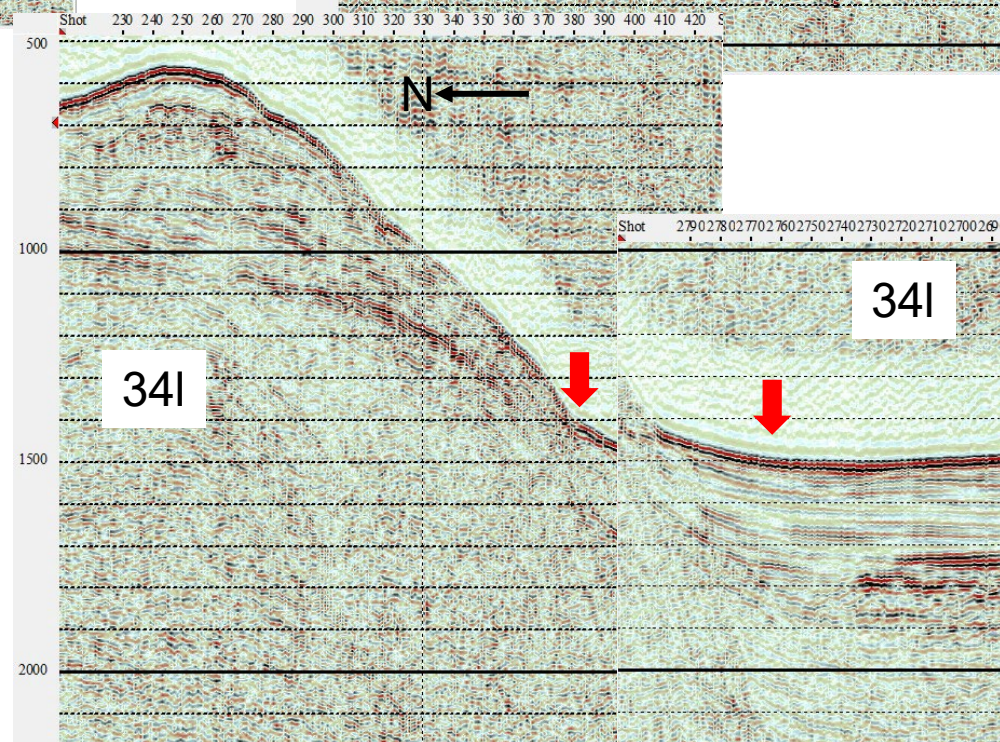
34j



34k

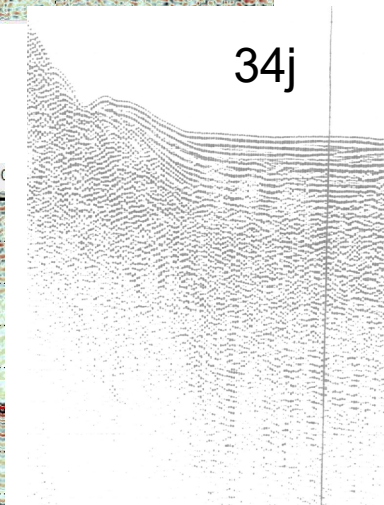


34l




34l


34j




34m




34o


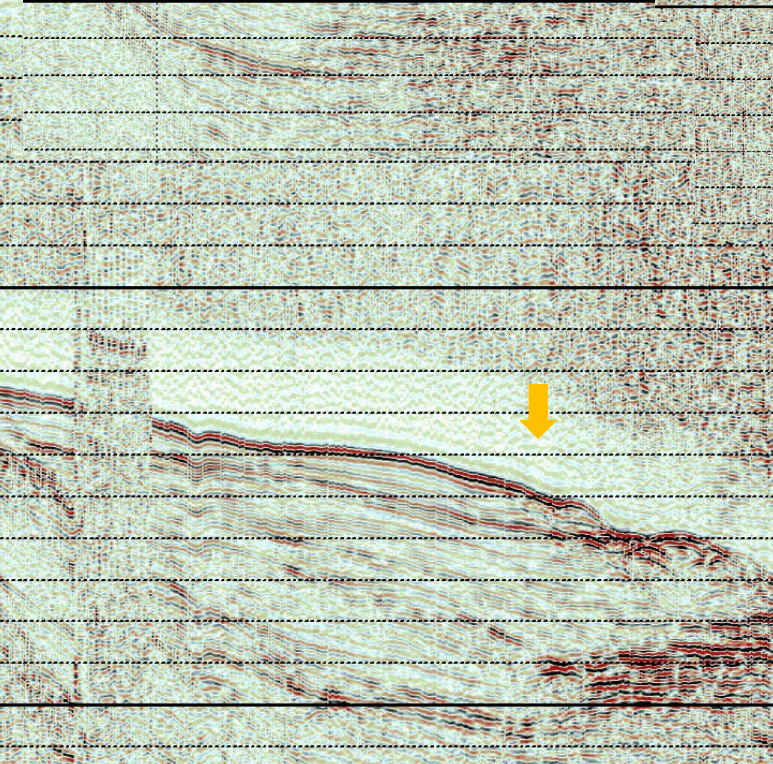
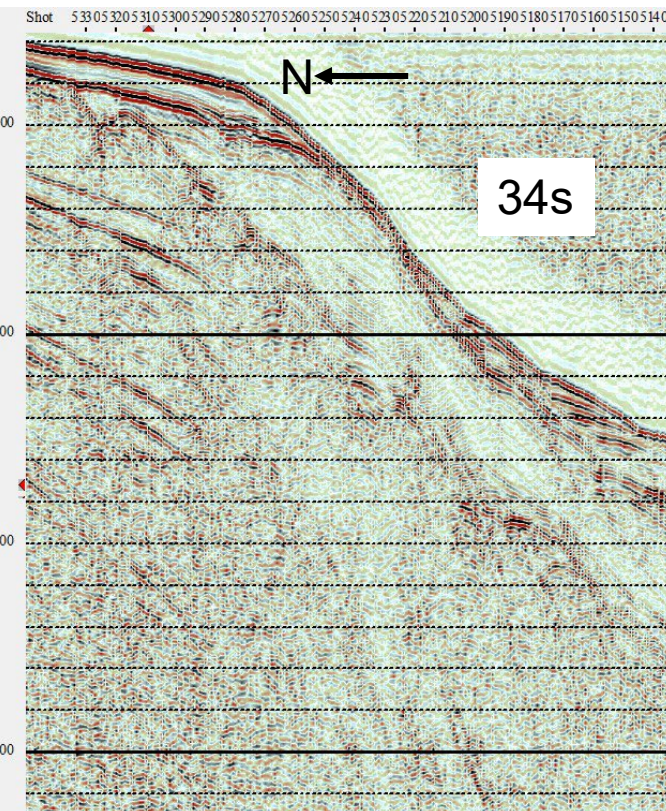
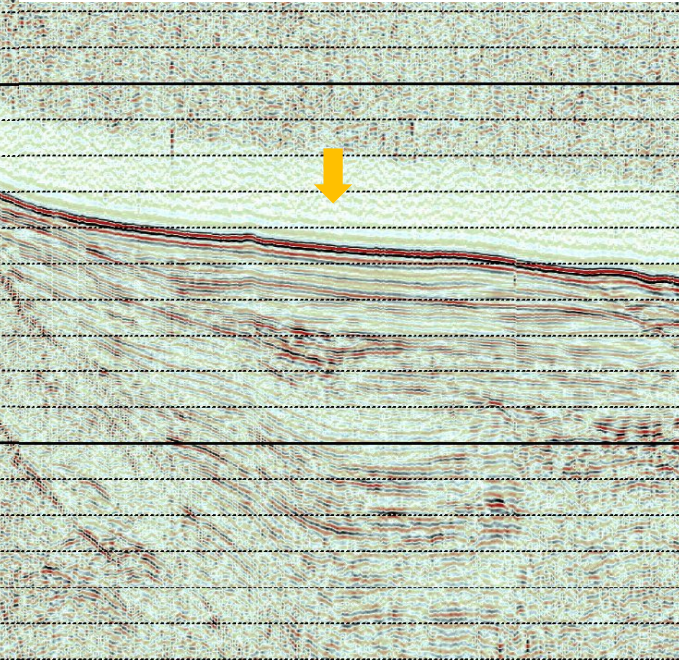

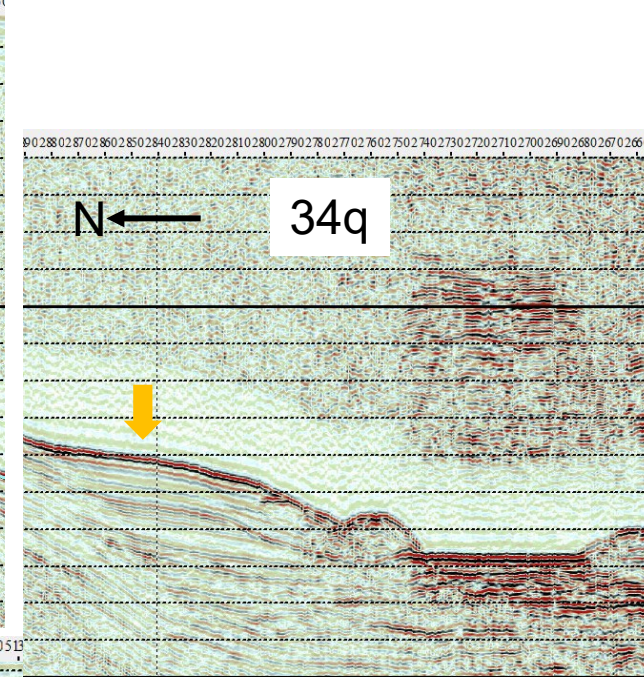






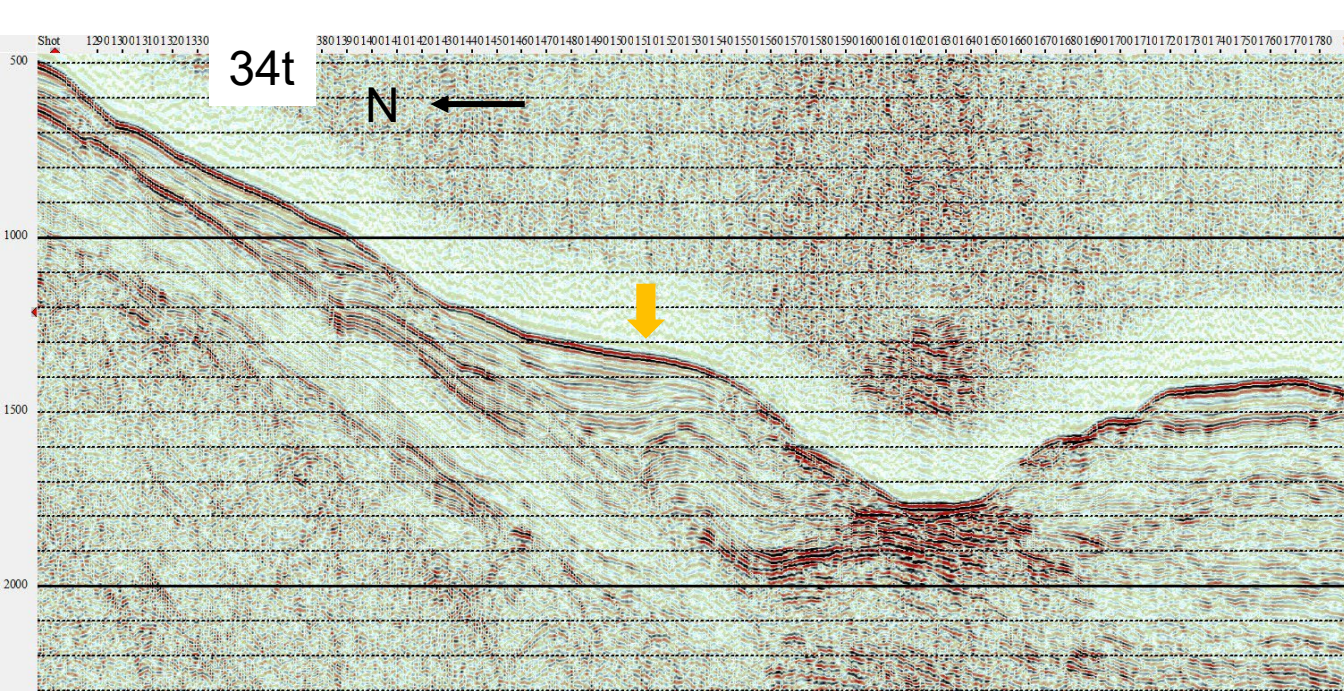
34n



34p





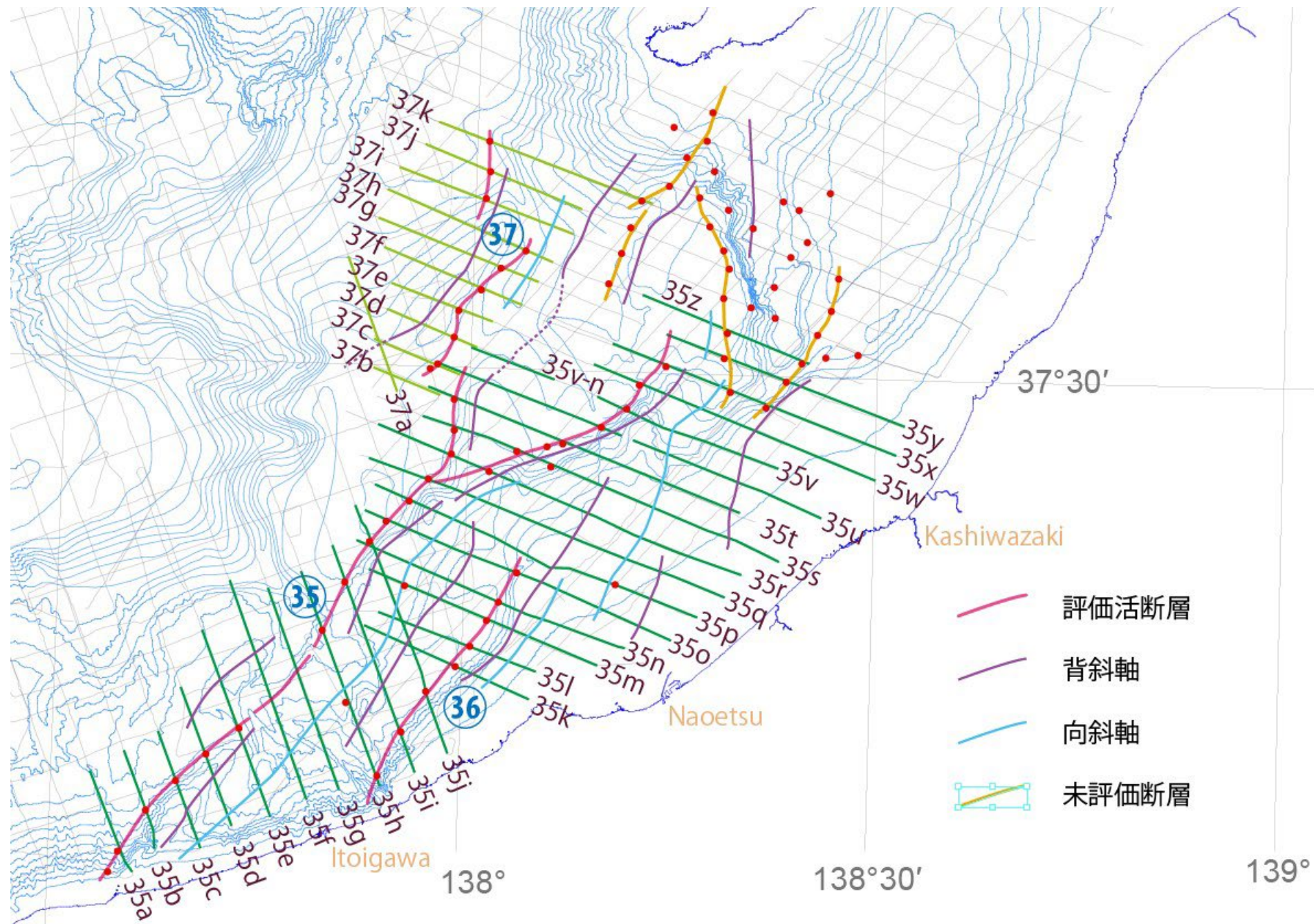


近畿－北陸沖海域断層案及び反射断面 (親不知沖、上越海丘)

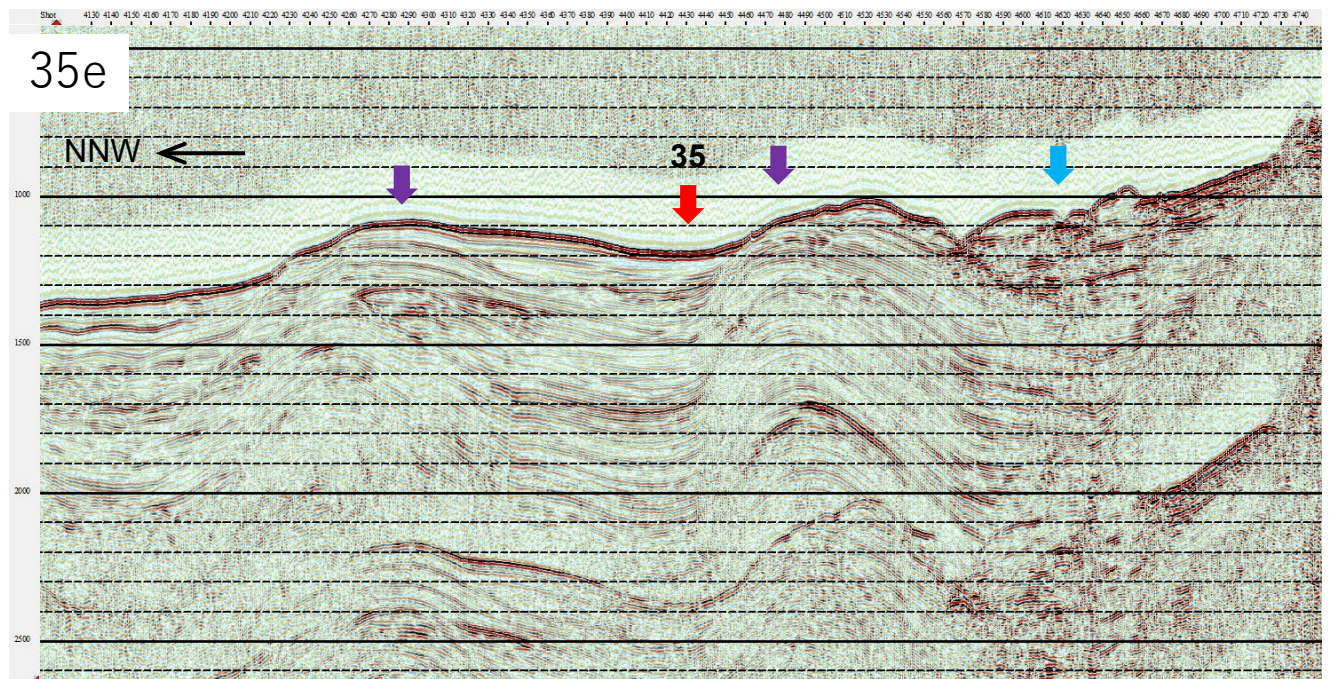




2024/4/26



産業技術総合研究所
活断層・火山研究部門
岡村行信



親不知沖

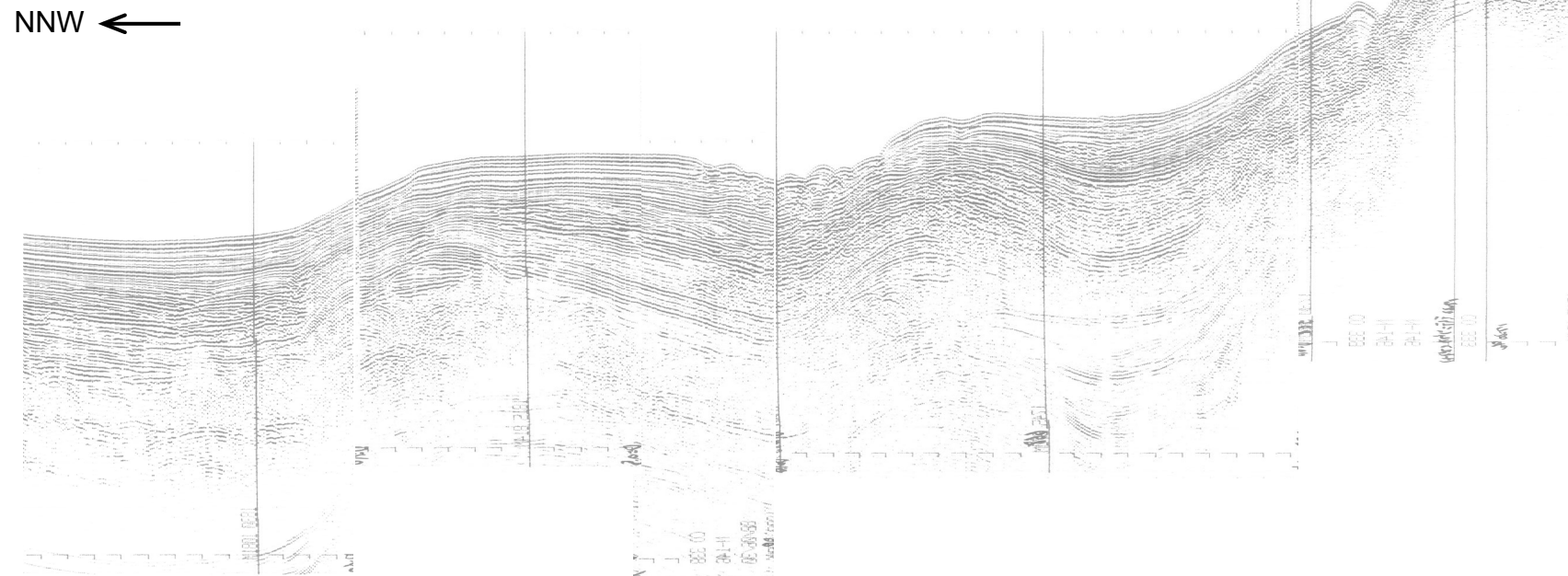




Jamison, W. R.(1987):doi : 10.1016/0191-8141(87)90026-5 の図1
参照







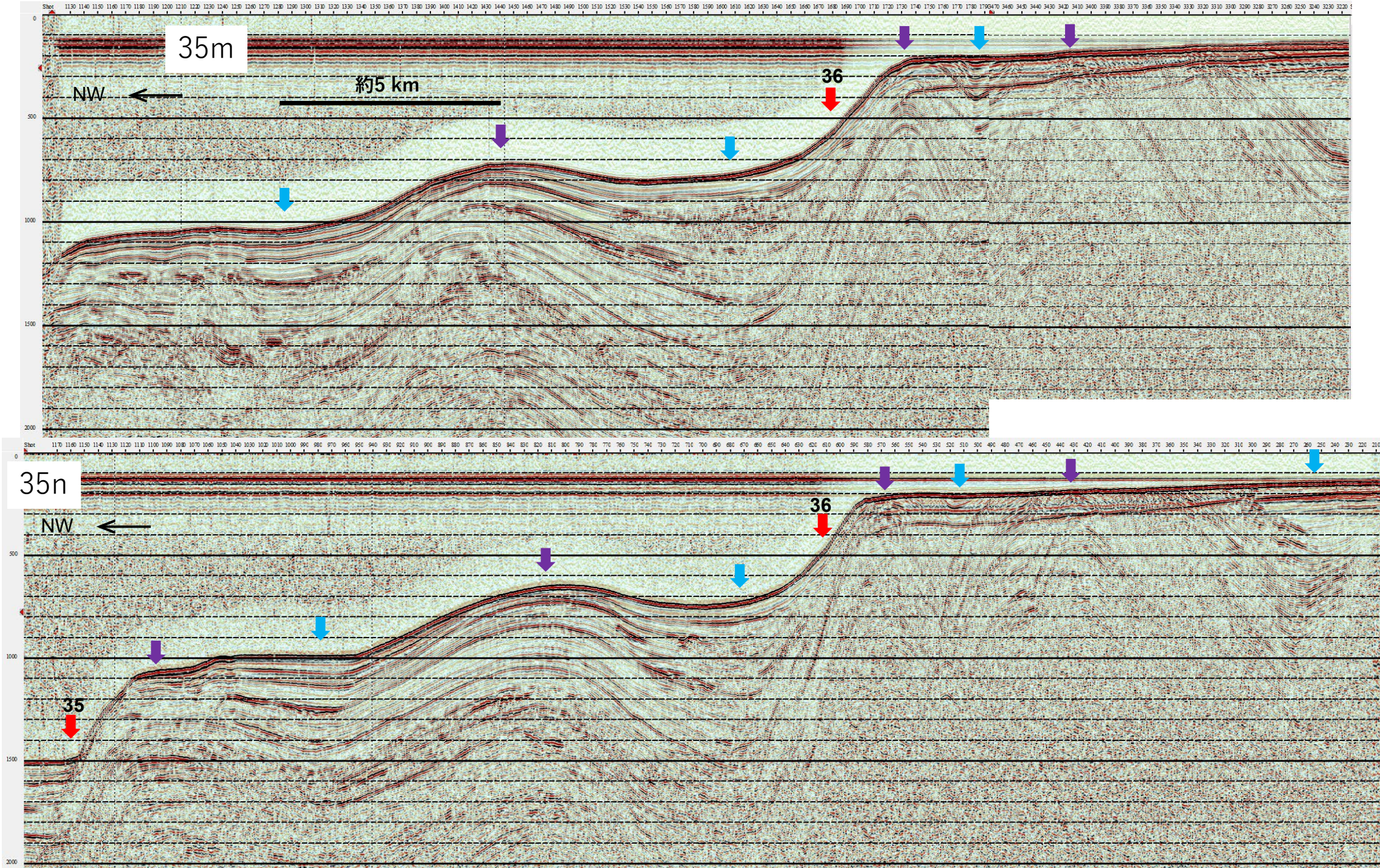







33








35o



35

35p






35u


NW ←

約5 km




NW ←


35




35v-n





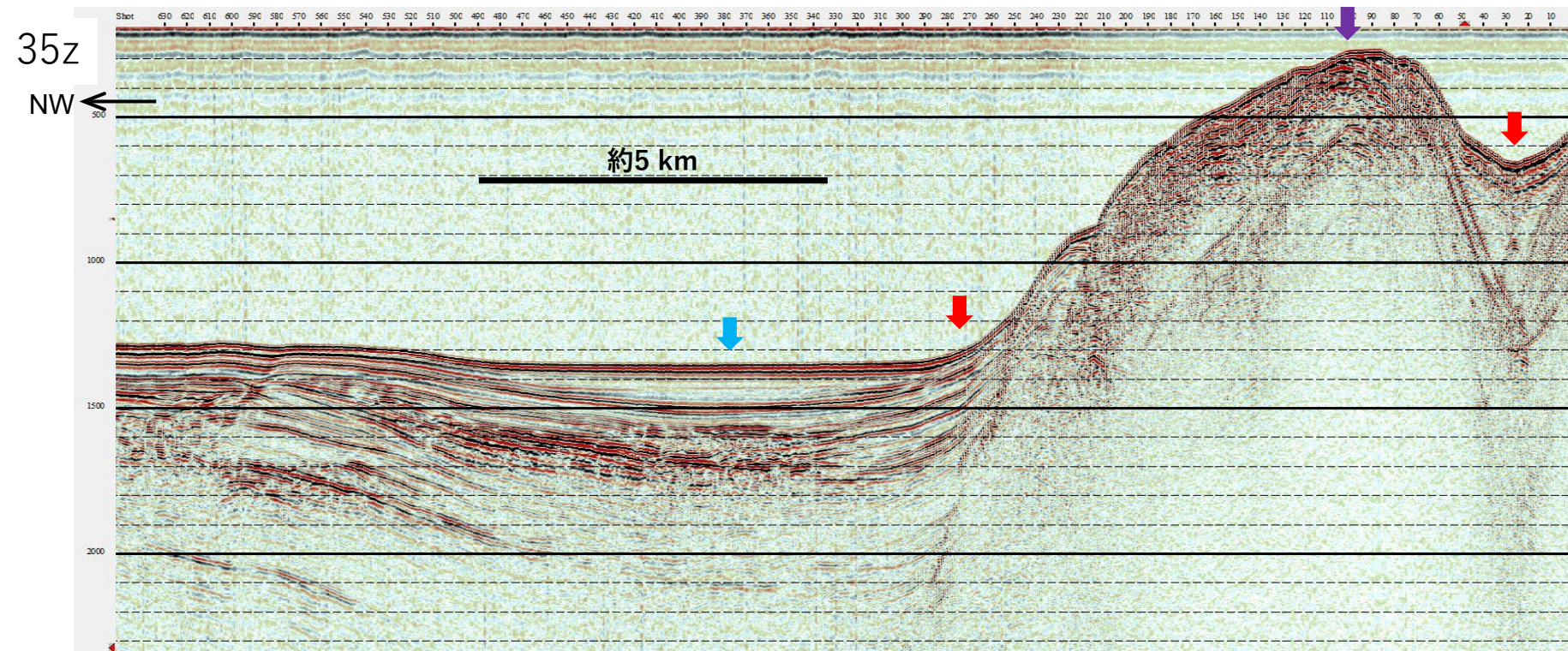
35v



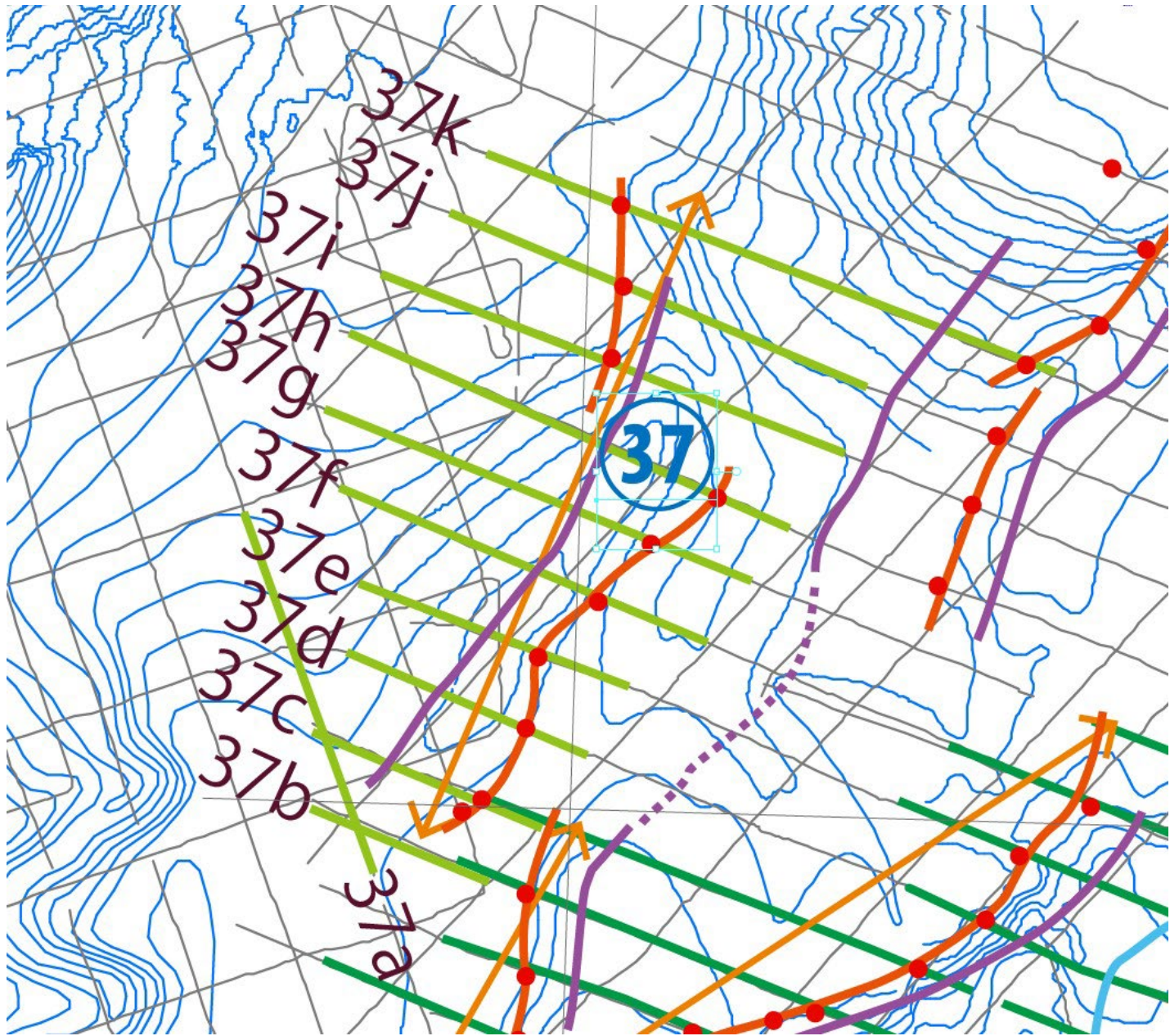
35w




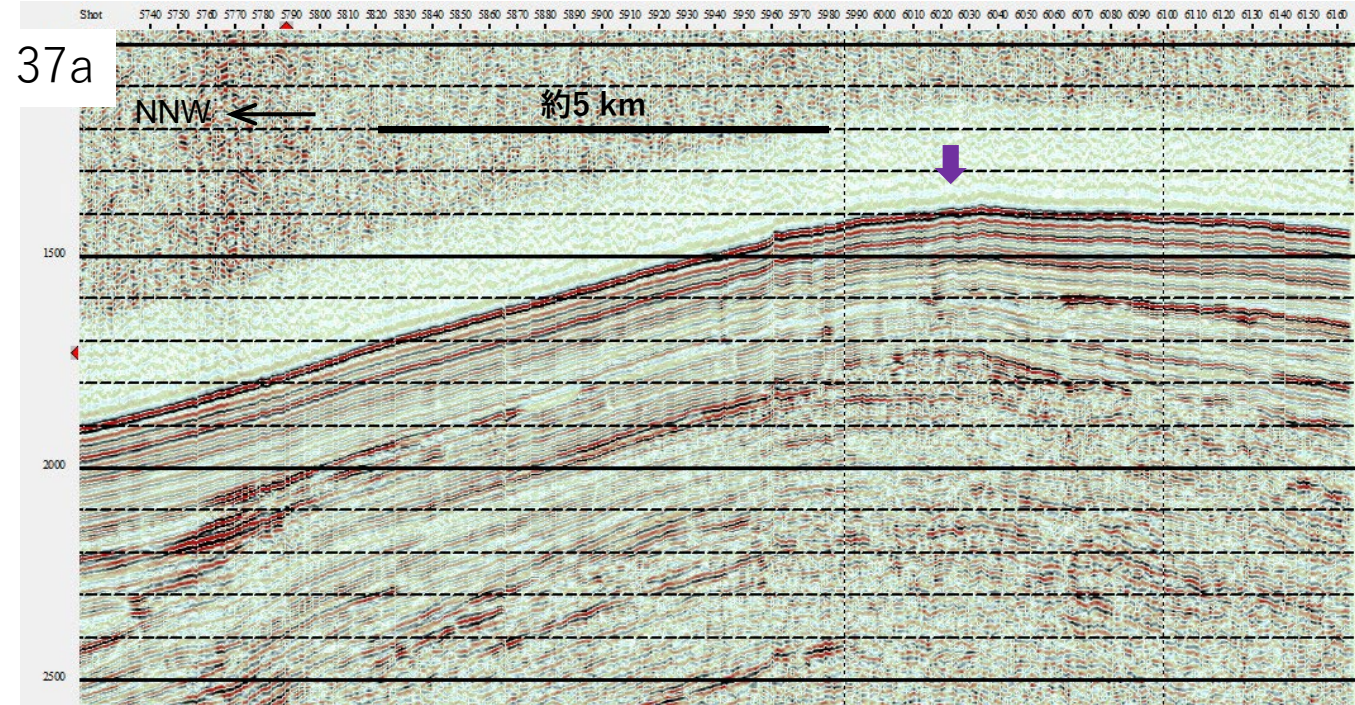



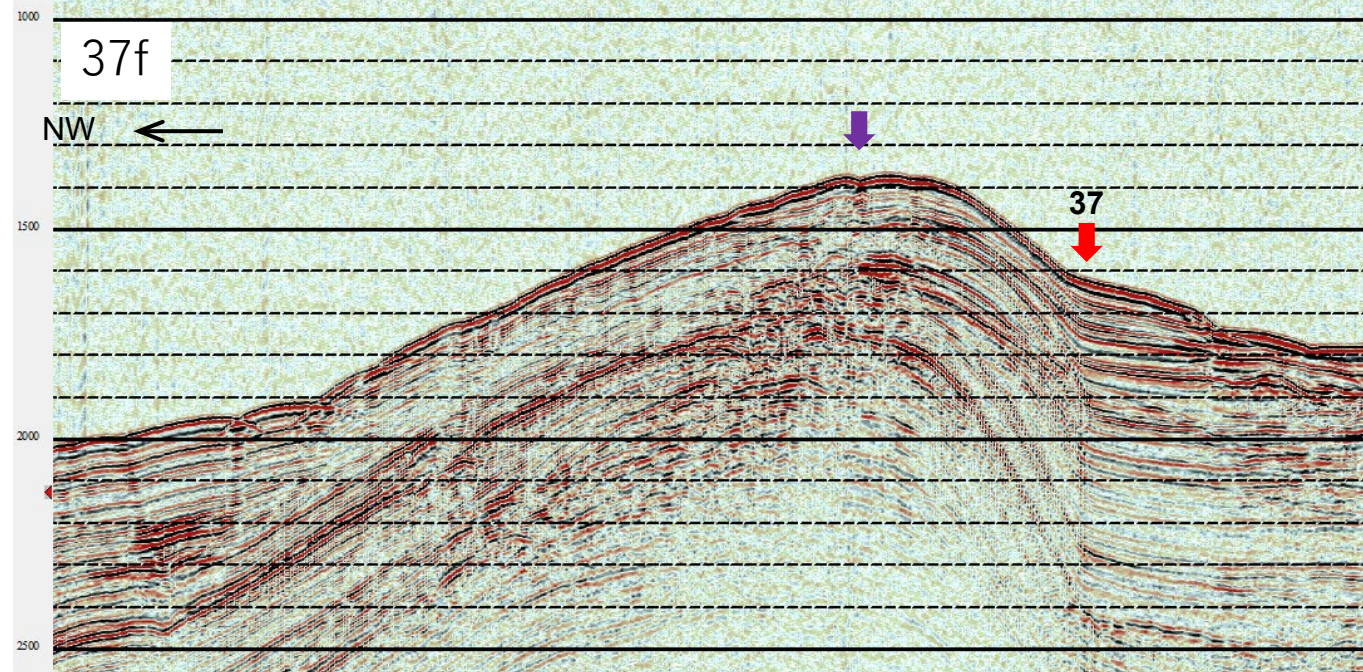
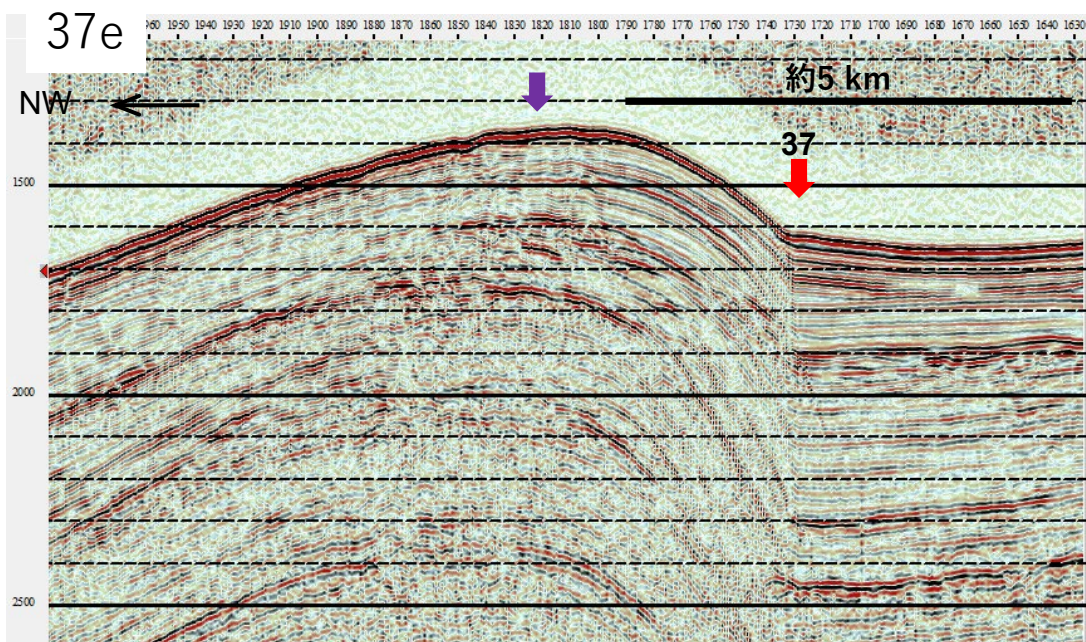






上越海丘





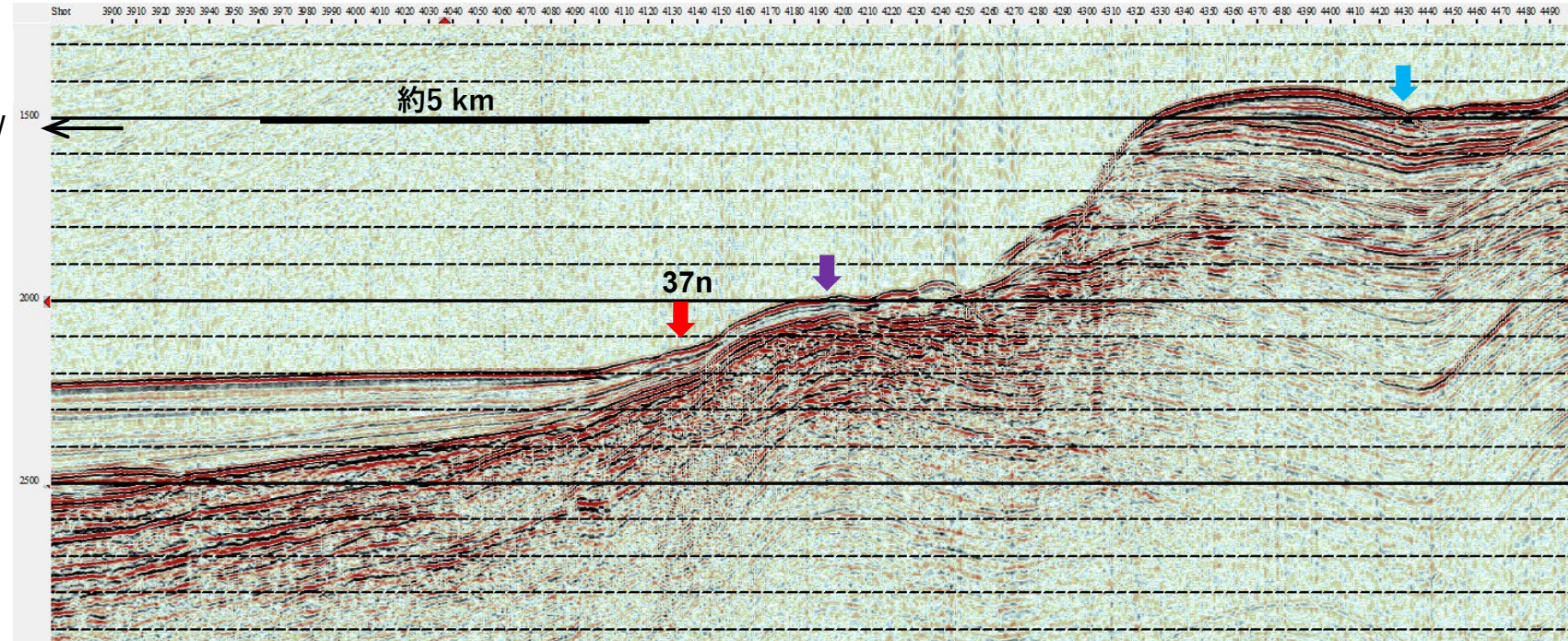




37j

NW ←

約5 km



37k

NW ←

