

これまでに審議した評価対象断層の 反射断面

令和6年3月4日（月）

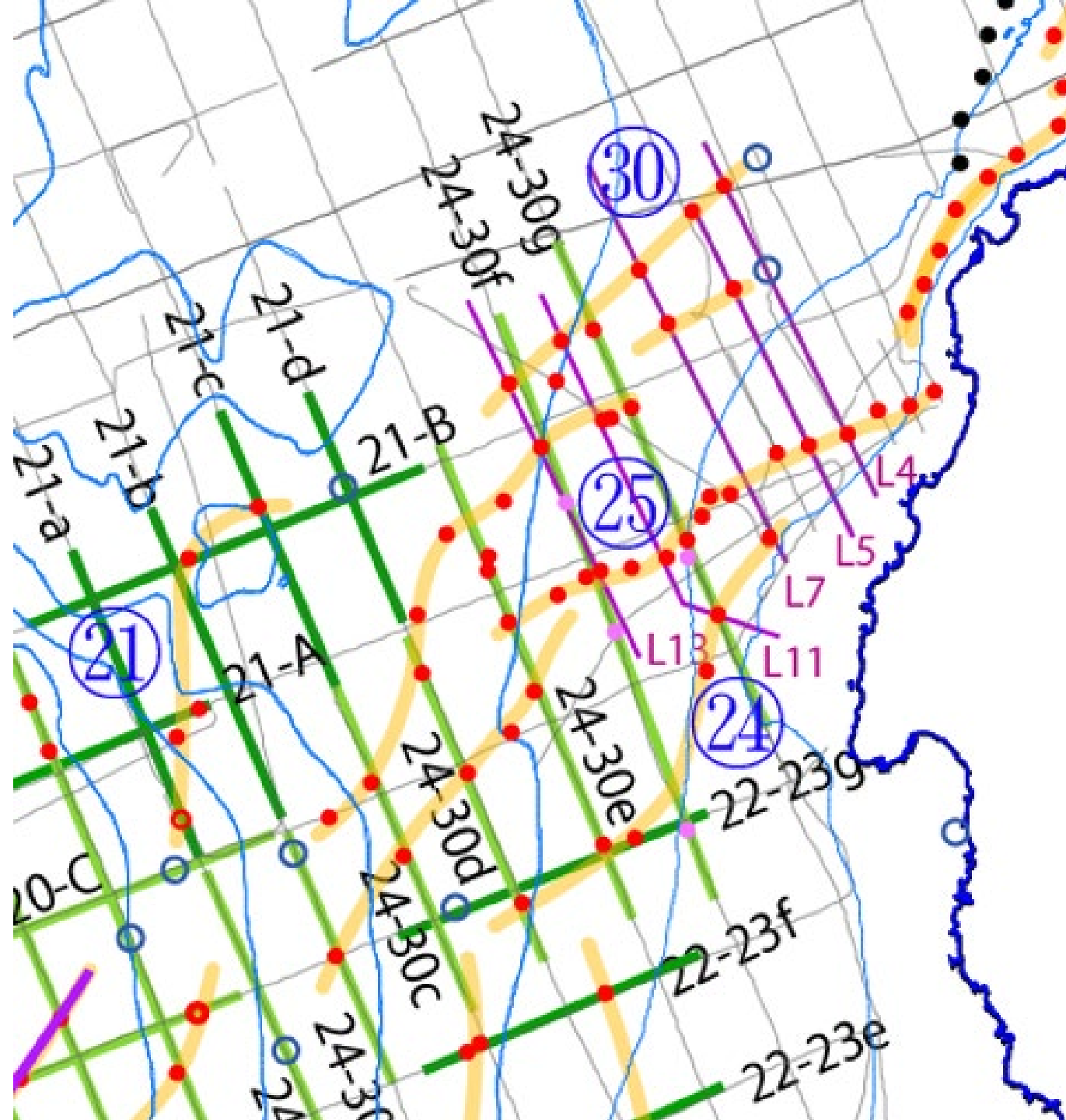
第26回海域活断層評価手法等検討分科会

近畿－北陸沖海域活断層案及び反射断面 (能登半島北西沖)

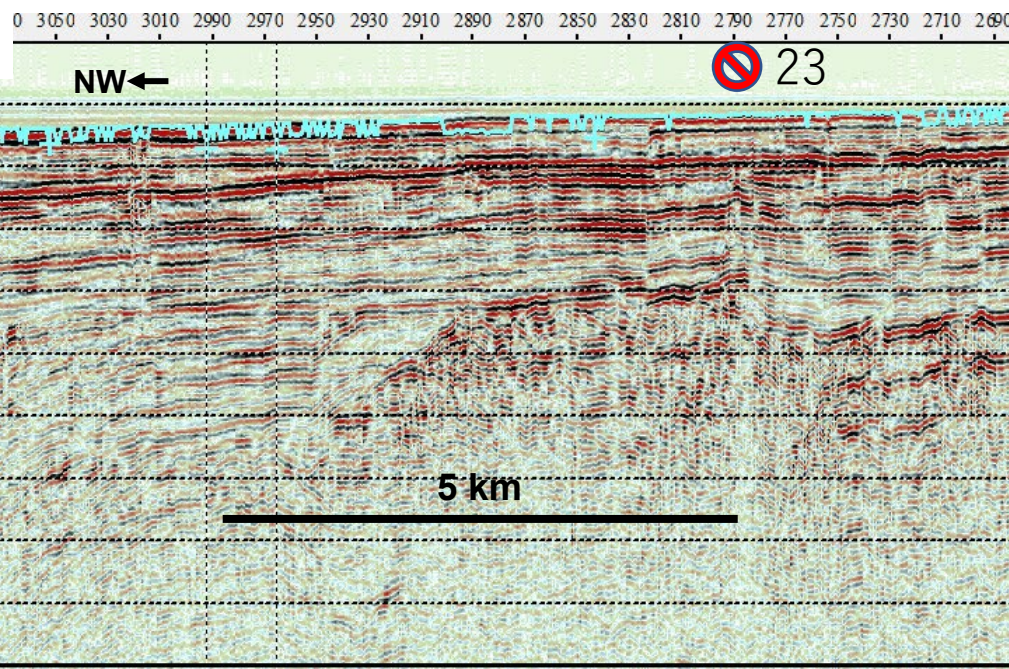
2024/2/2

産業技術総合研究所
活断層・火山研究部門
岡村行信

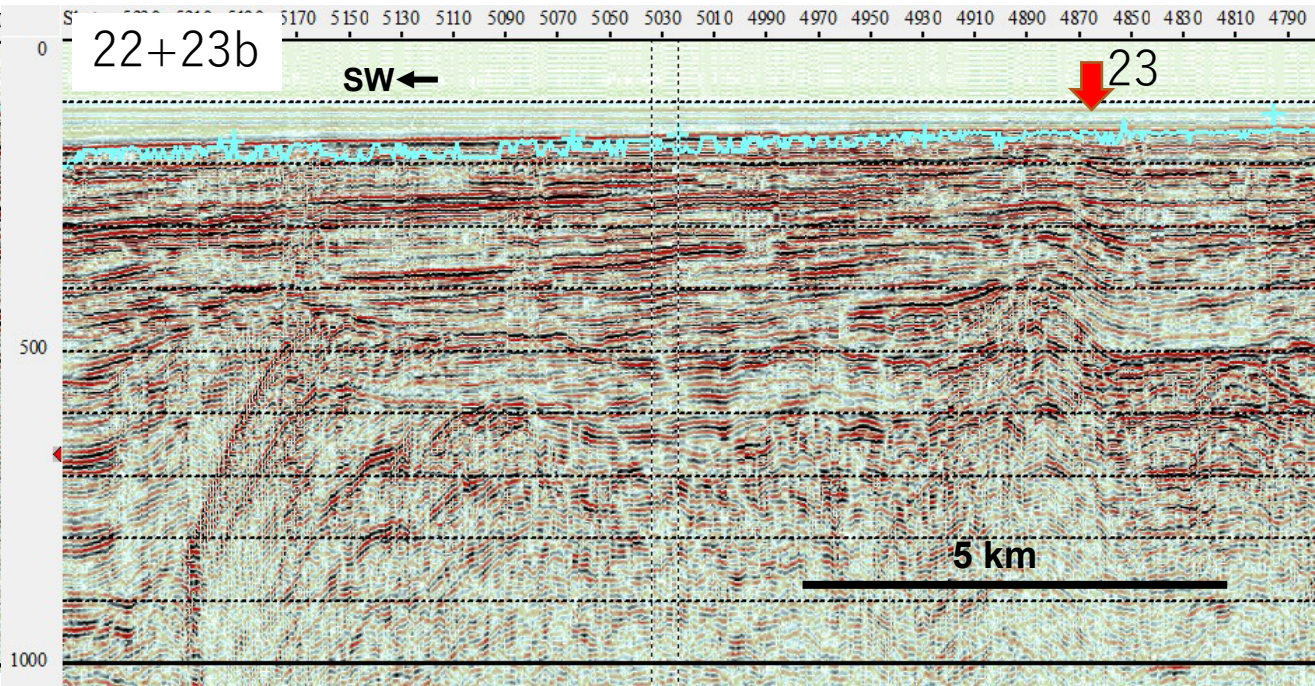
能登半島北西沖
断層及び測線




22+23a



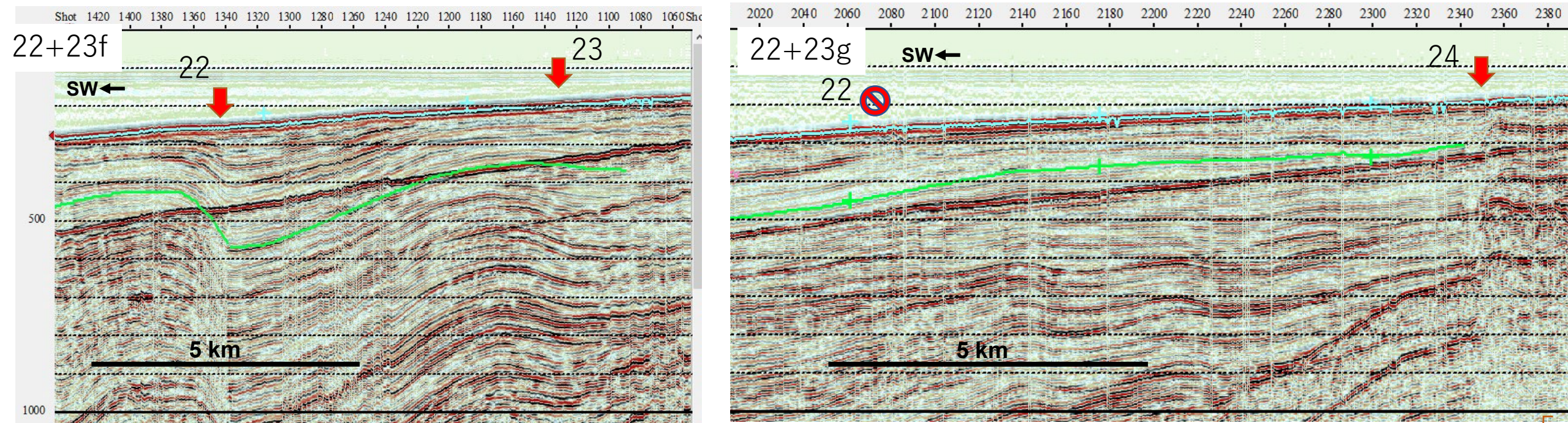

22+23b

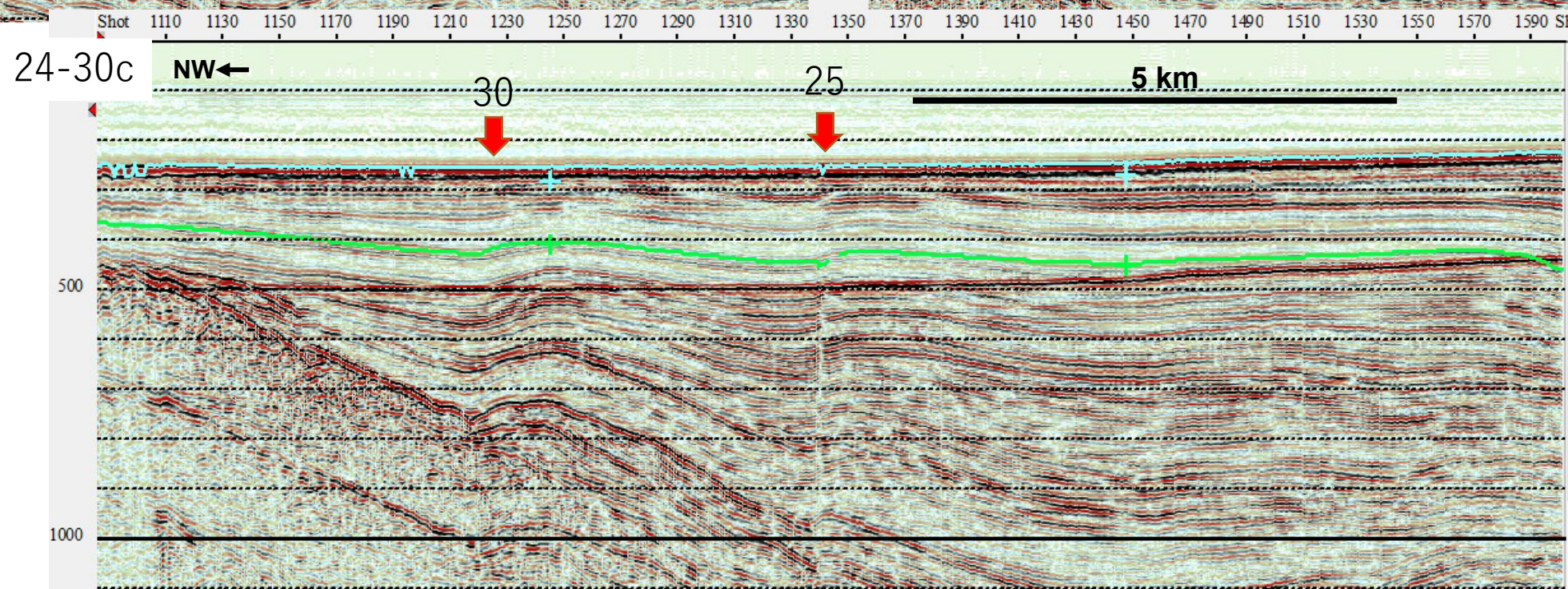
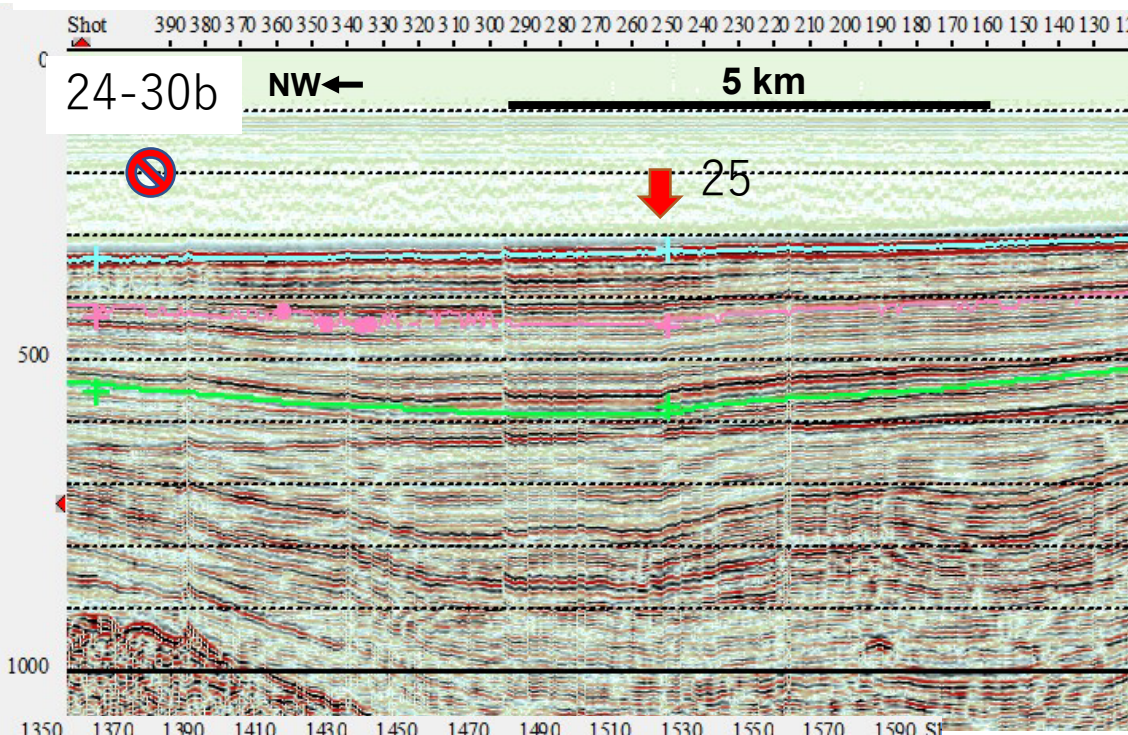



22+23c

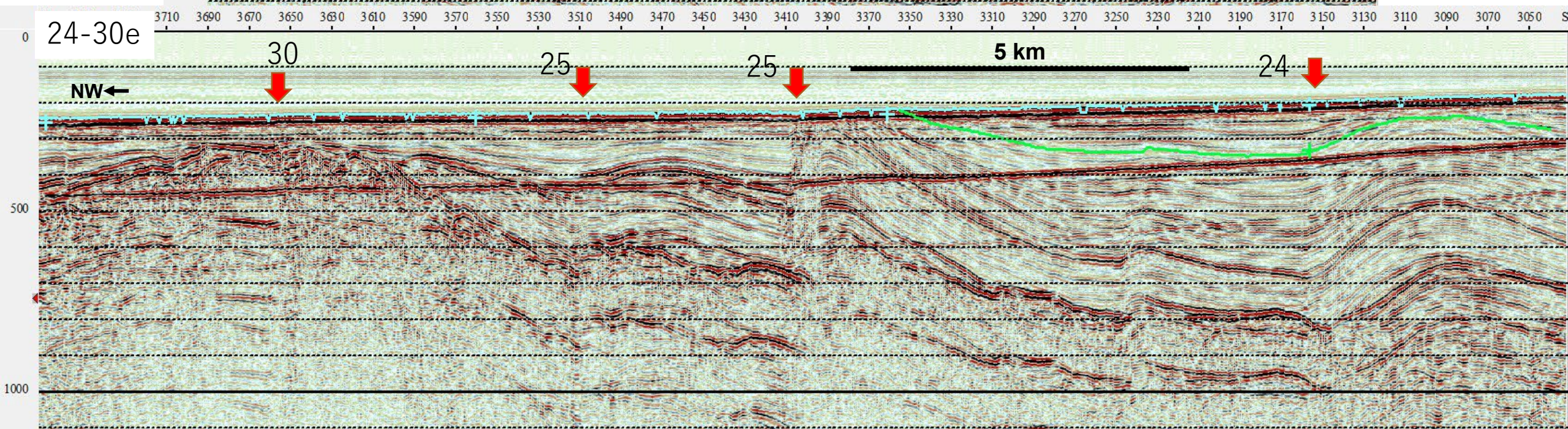




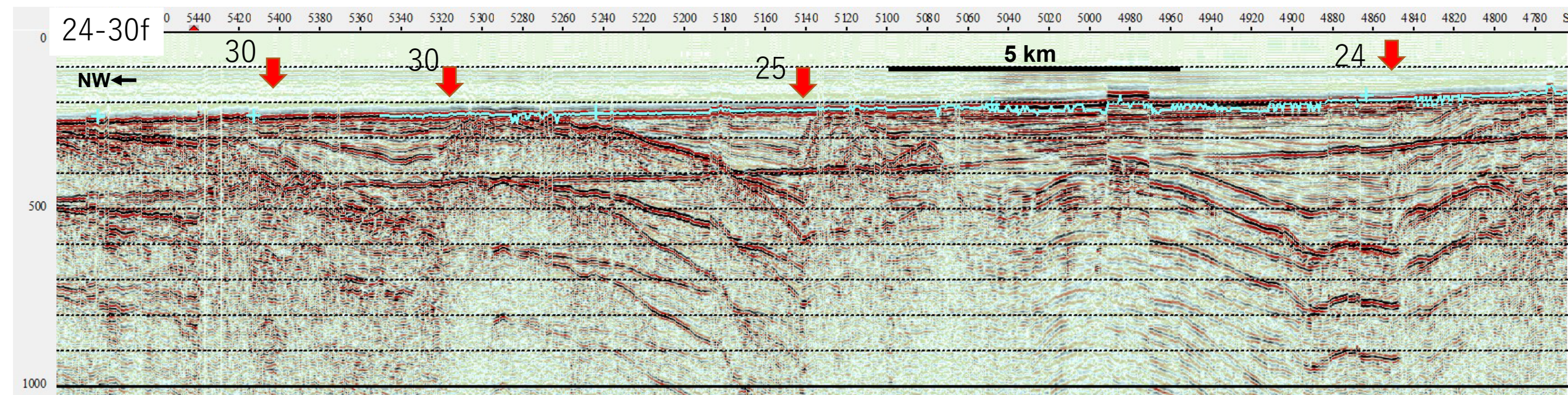
②② + ②③



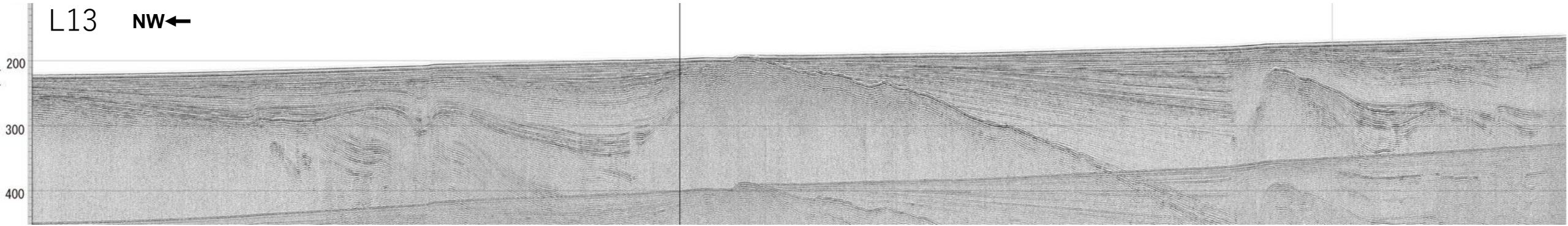


②④ + ③①







L13 NW ←



25 ↓



30 ↓



30 ↓

L11

NW ←

1 km

100

200

300

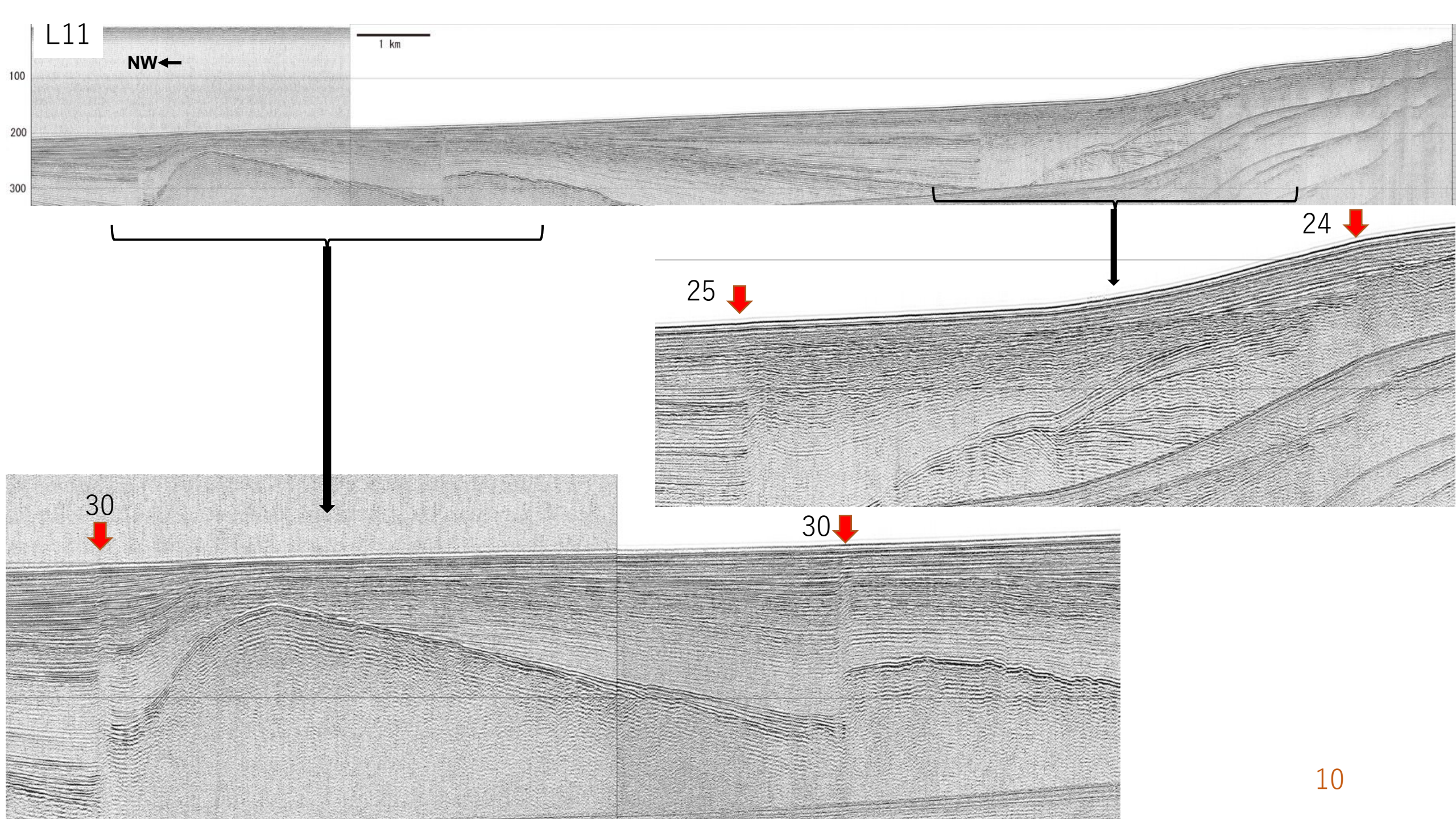
24

25

30

30

10



L7

1 km

NW ←




TWT (ms)
100
200
300
400

25 ↓



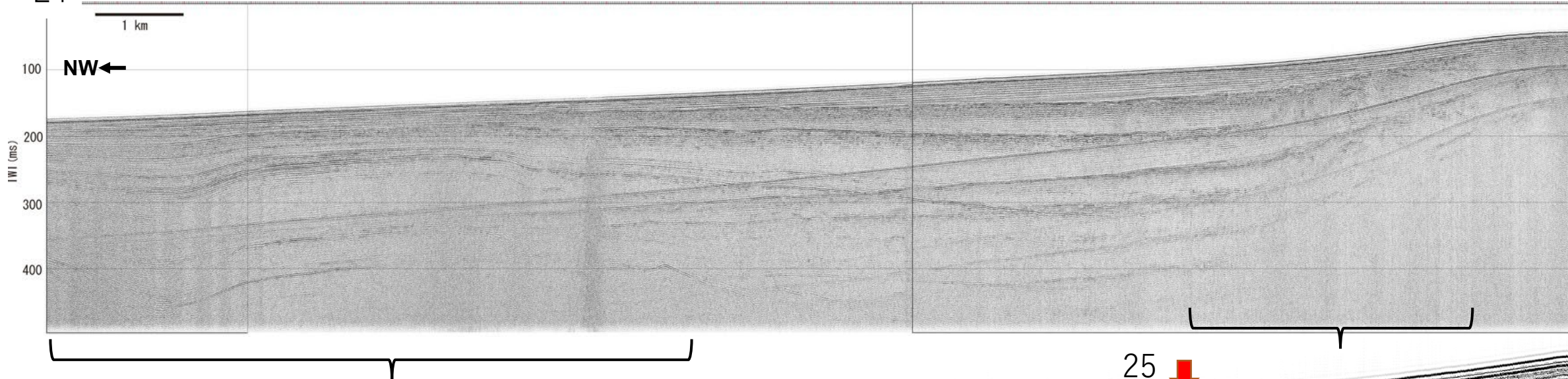
24 ↓

30 ↓

30 ↓

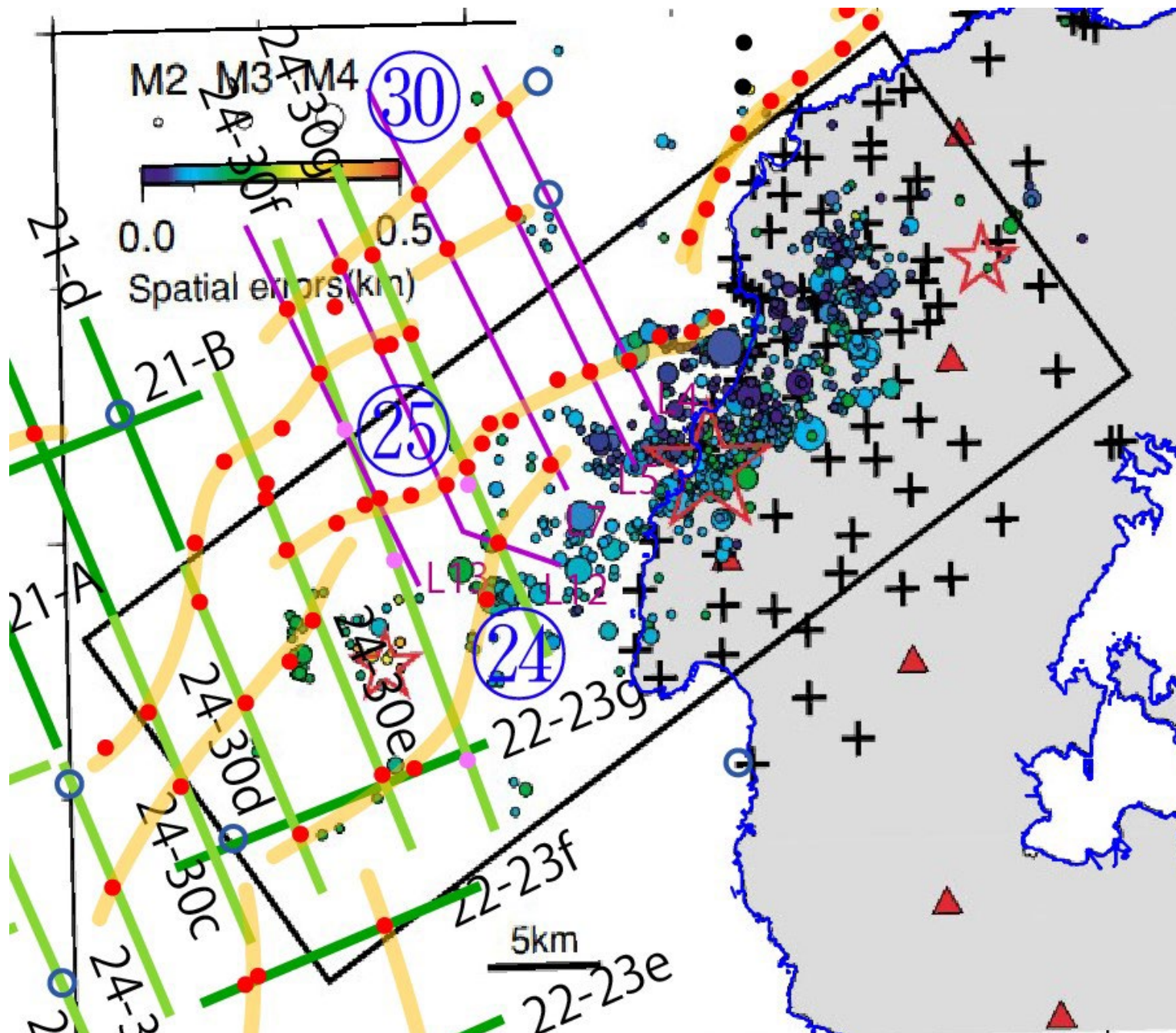


L4



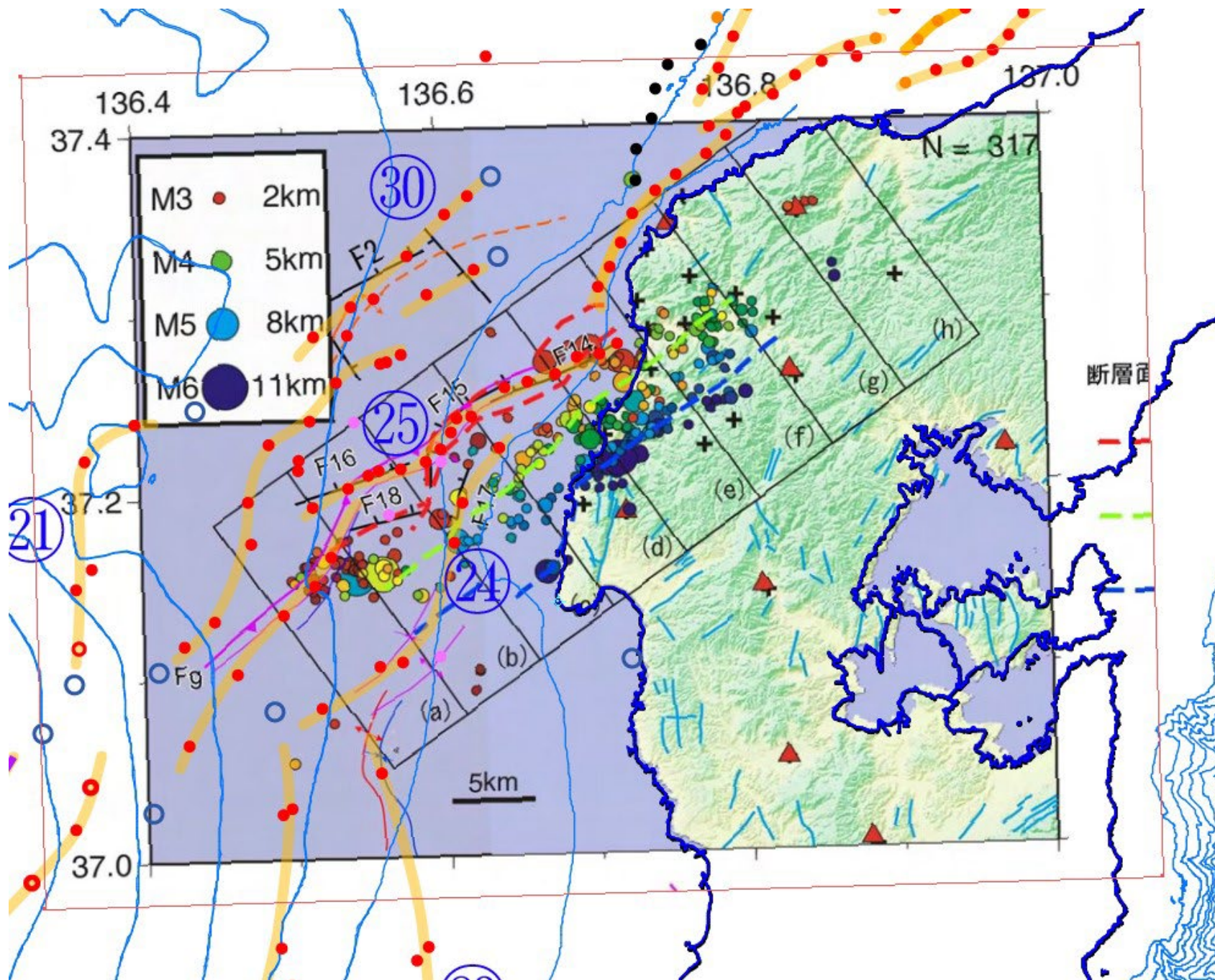
2007年 能登半島地震 の地震活動 との比較

比較対象：
Sakai et al. (2008)
Fig. 2(a)



2007年 能登半島地震 の地震活動 との比較

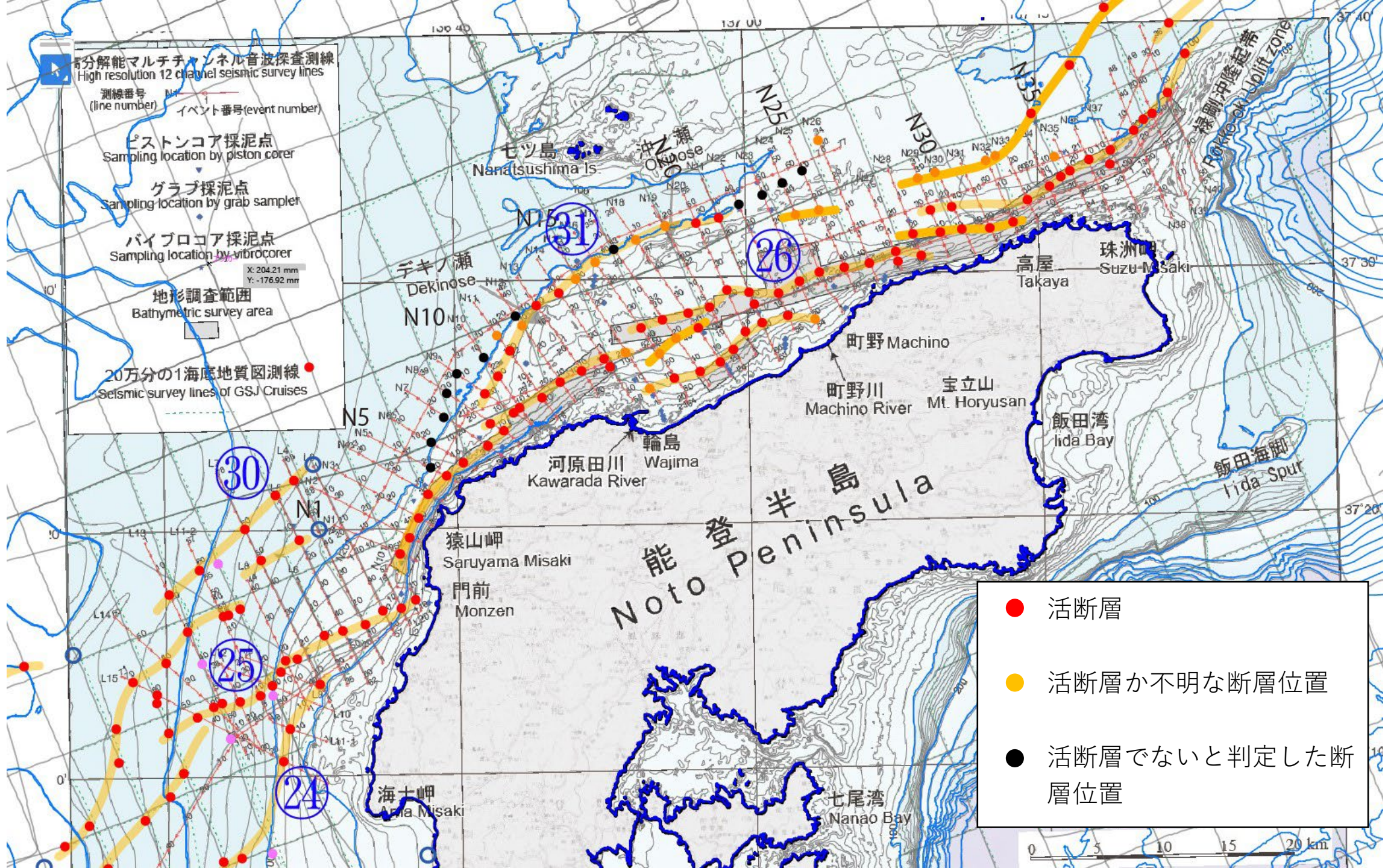
比較対象：
平成19年（2007年）
能登半島地震の評価
（平成19年4月11日）
p.12 地震研究所資料

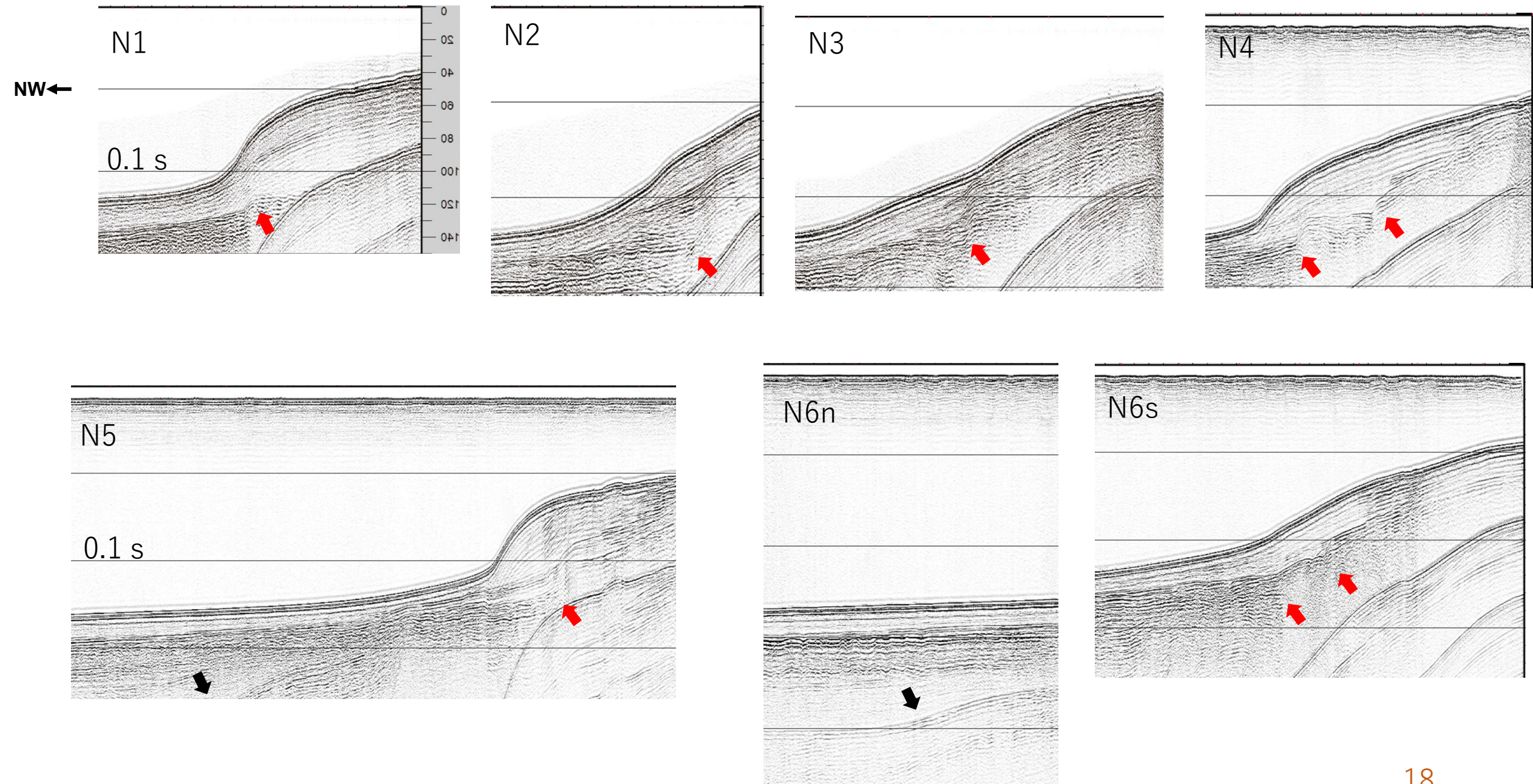


近畿－北陸沖海域活断層案及び反射断面 (能登半島北岸)

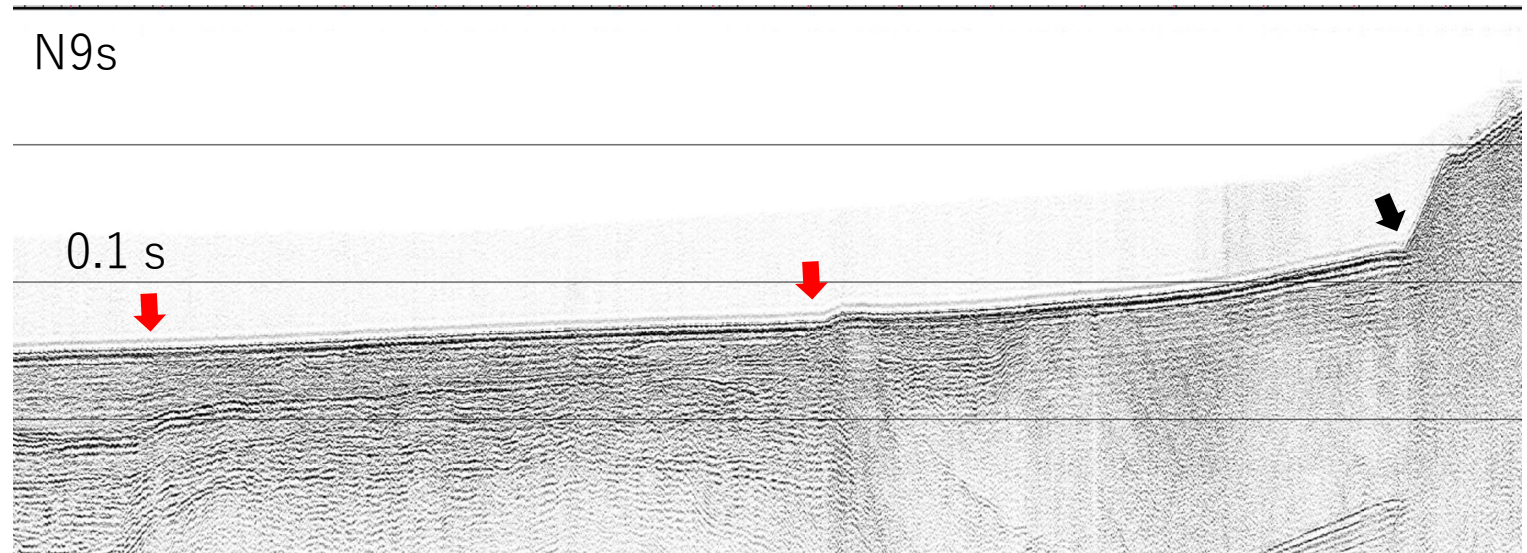

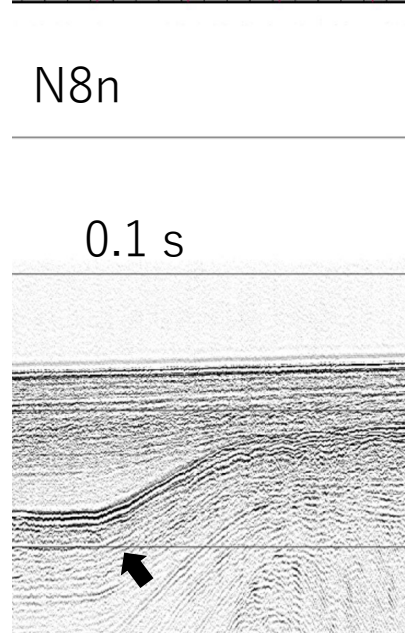
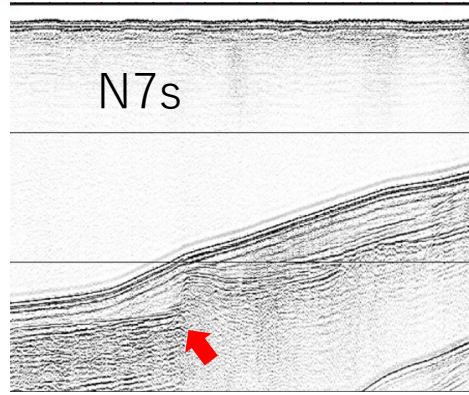

2024/2/2

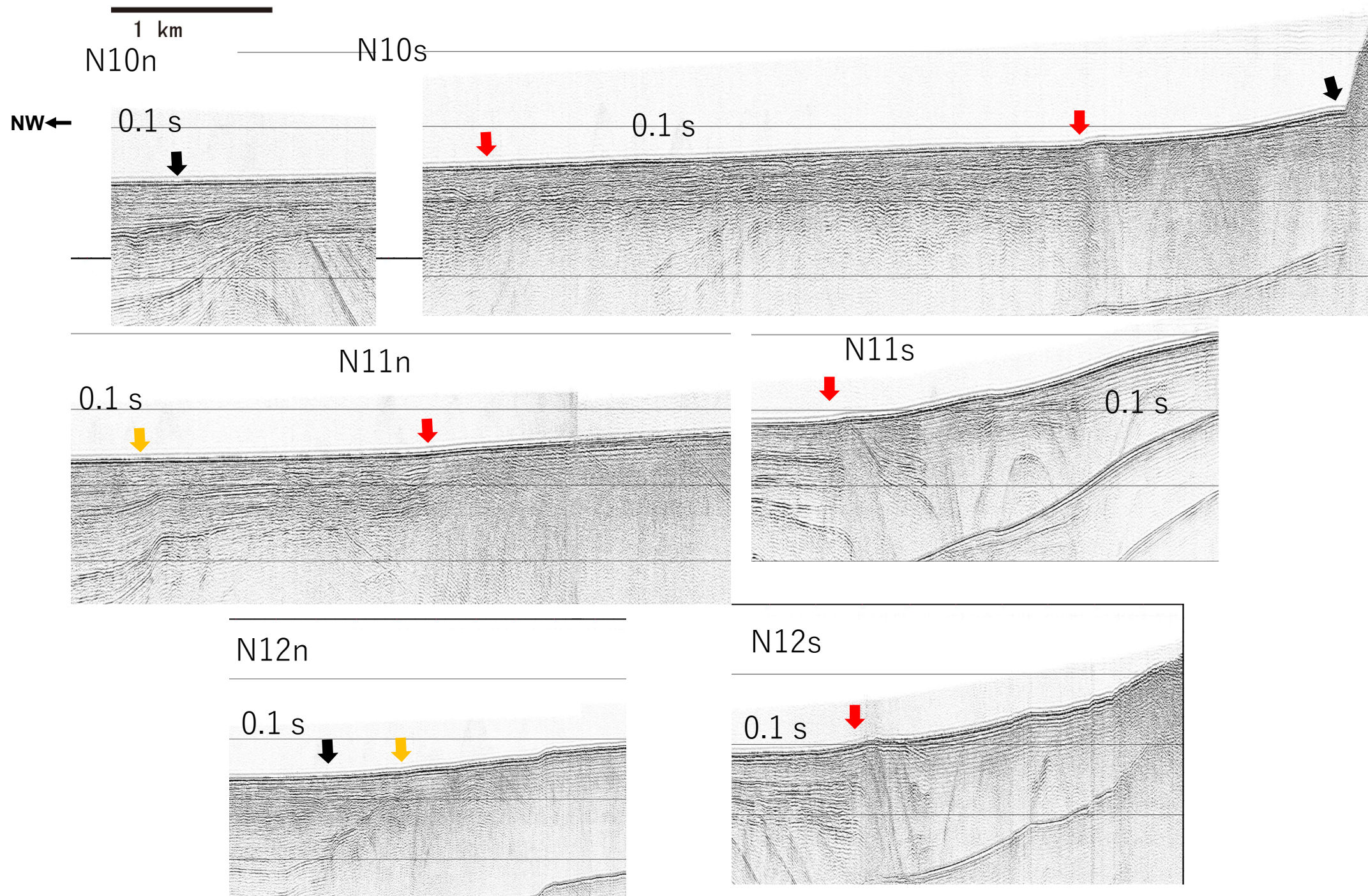
産業技術総合研究所
活断層・火山研究部門
岡村行信

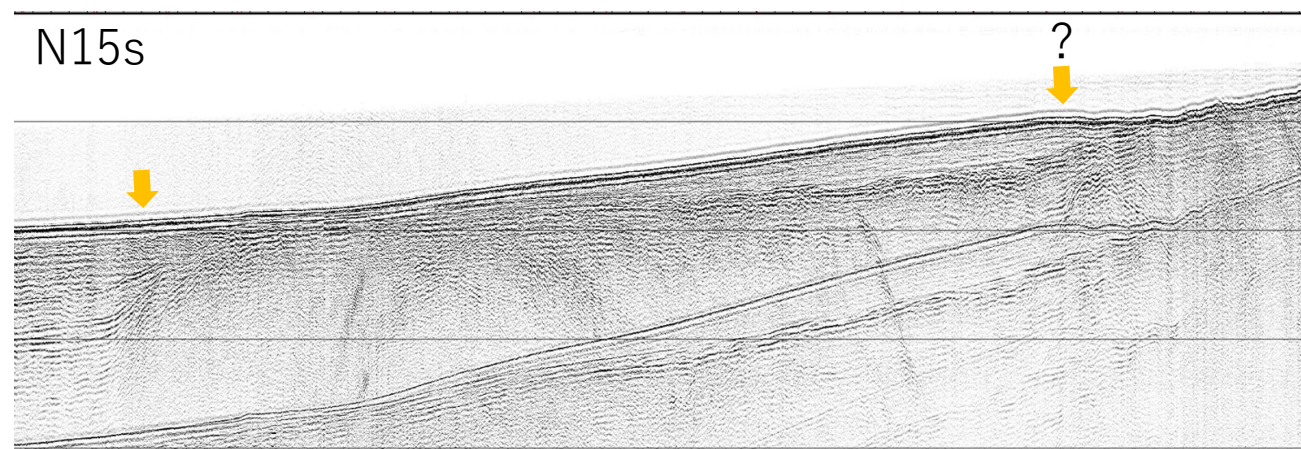
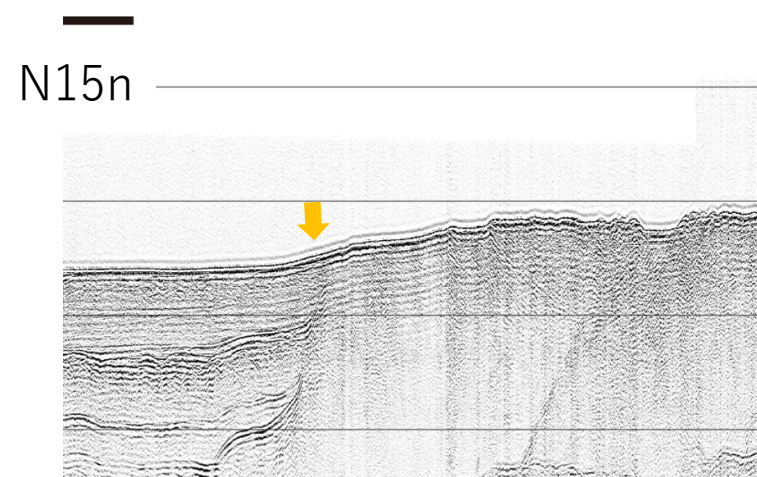
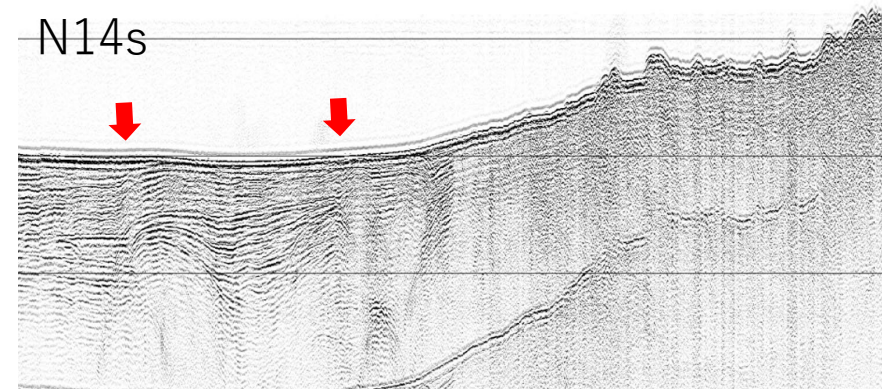

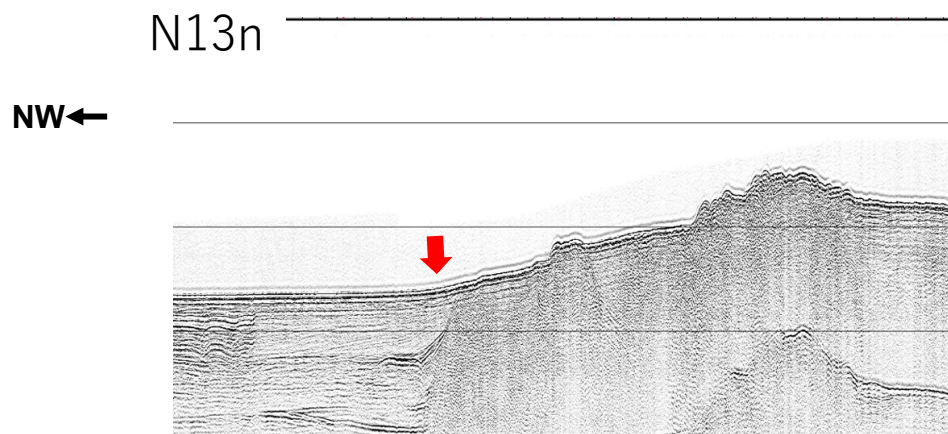




NW←







N16n

N16s

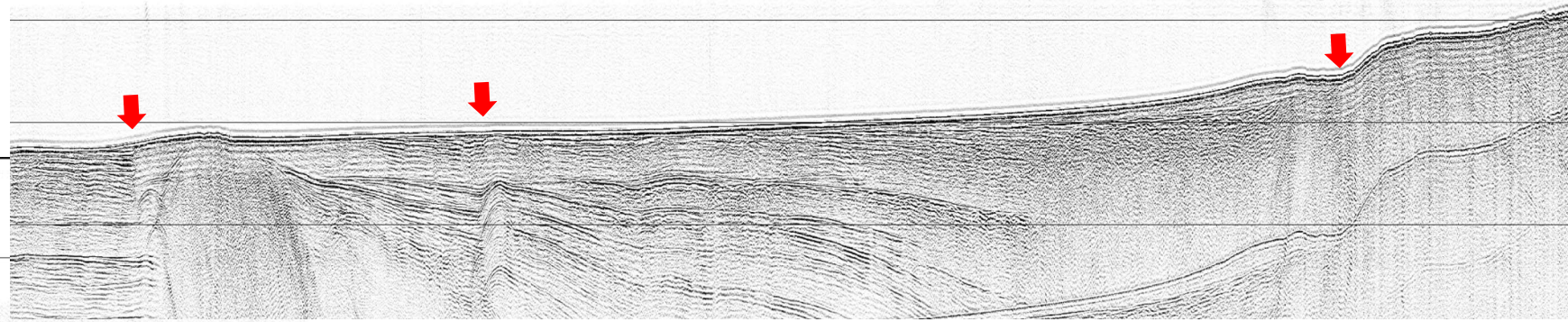
N17s

N17n


NW ←

NW ←

N18s




N18n



N19s




N19n




NW←

N20s




N20n



N21s



N21n




N22n

NW ←

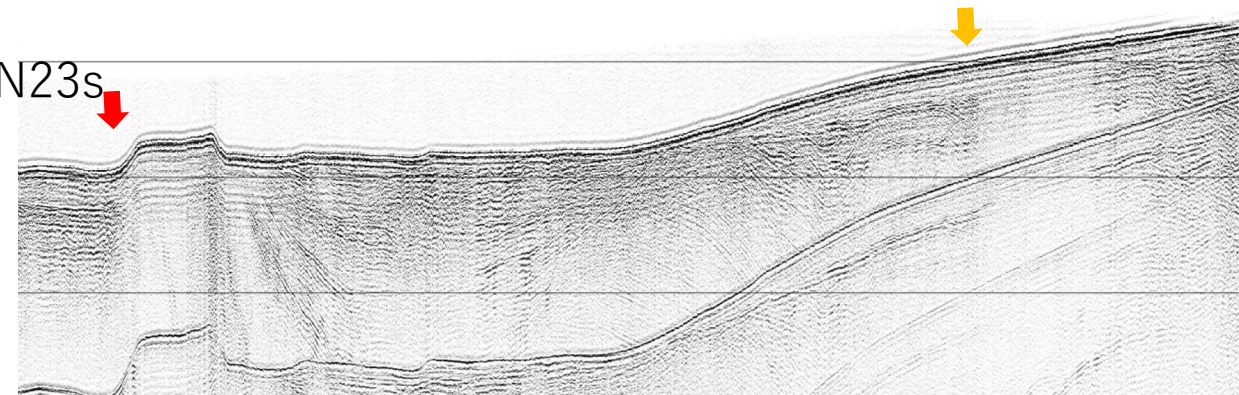
N22s



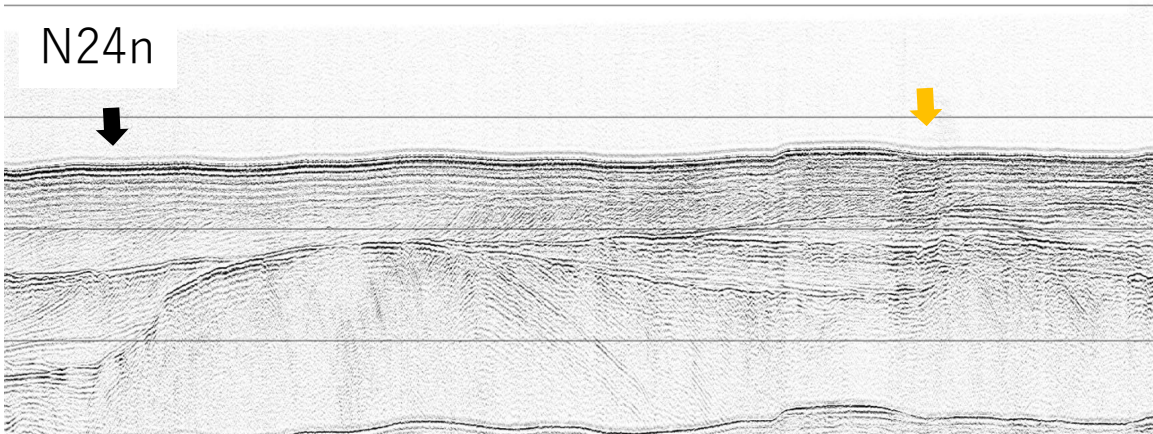
N23n



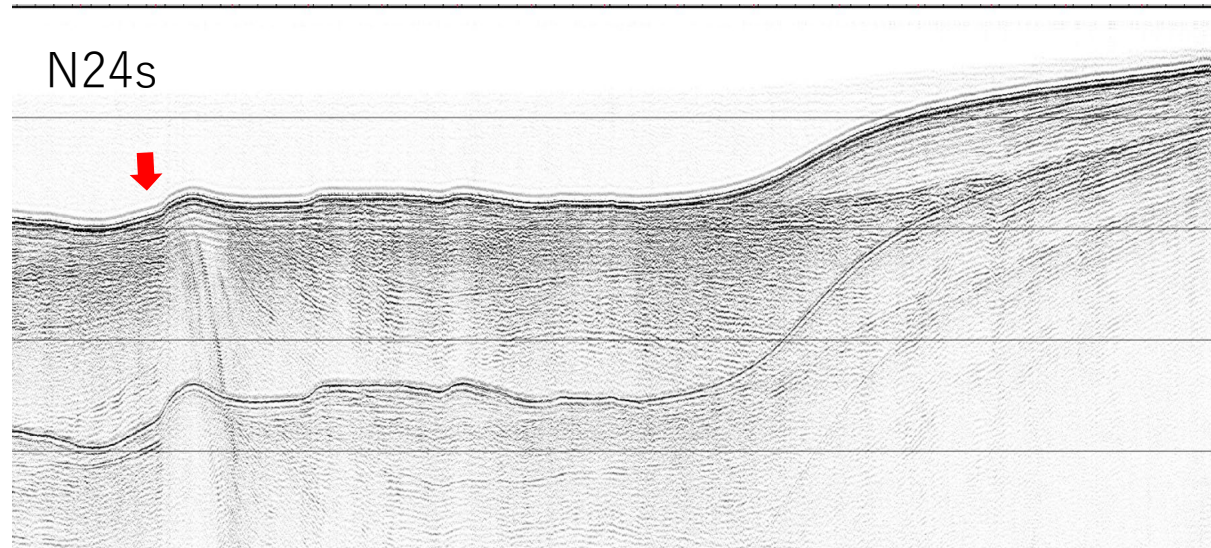
N23s



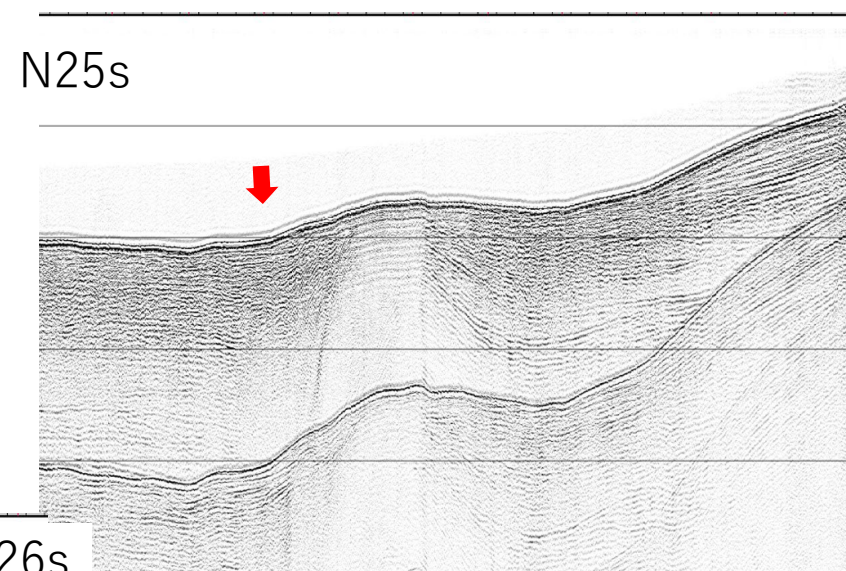



N24n




N24s





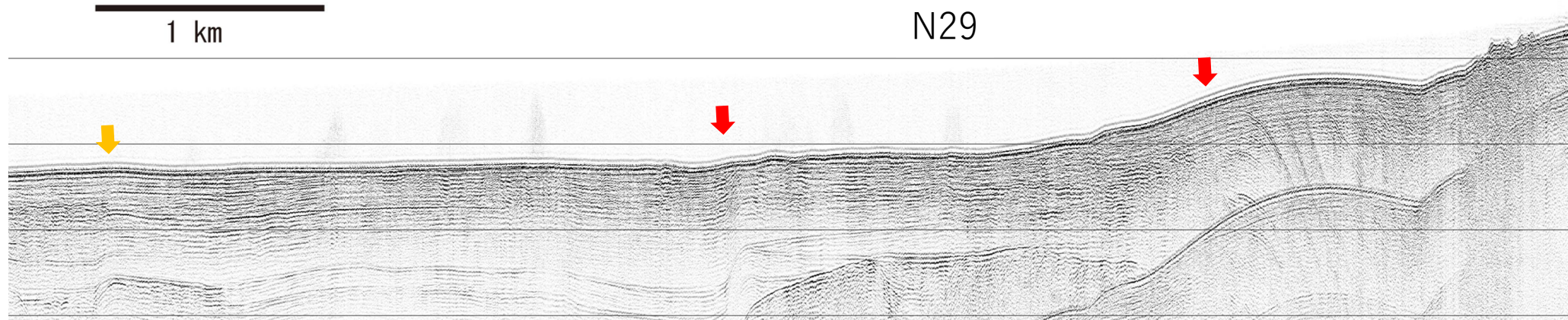
NW ←

N28



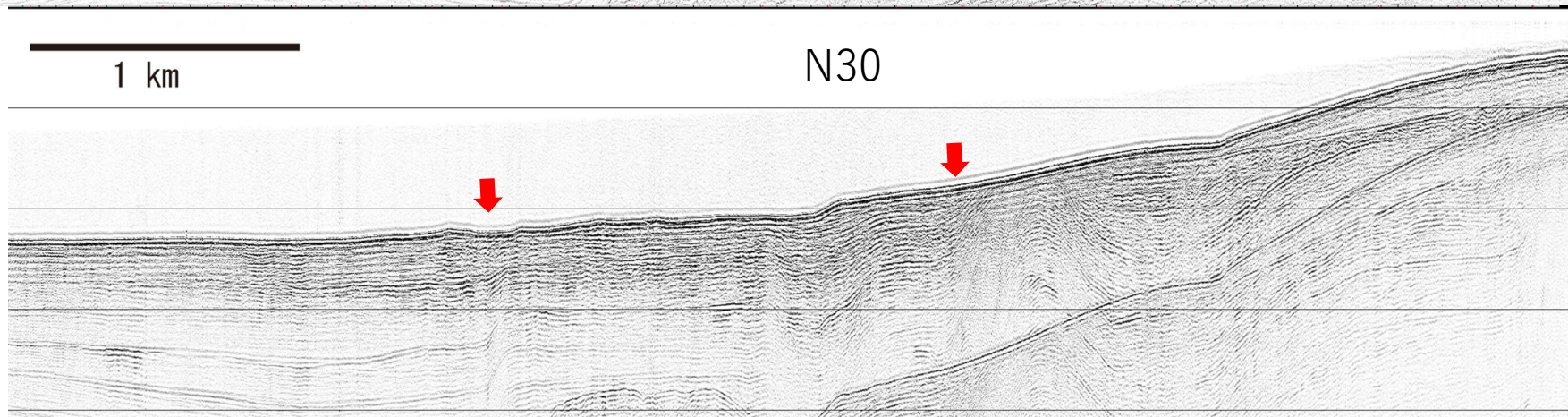
1 km

N29



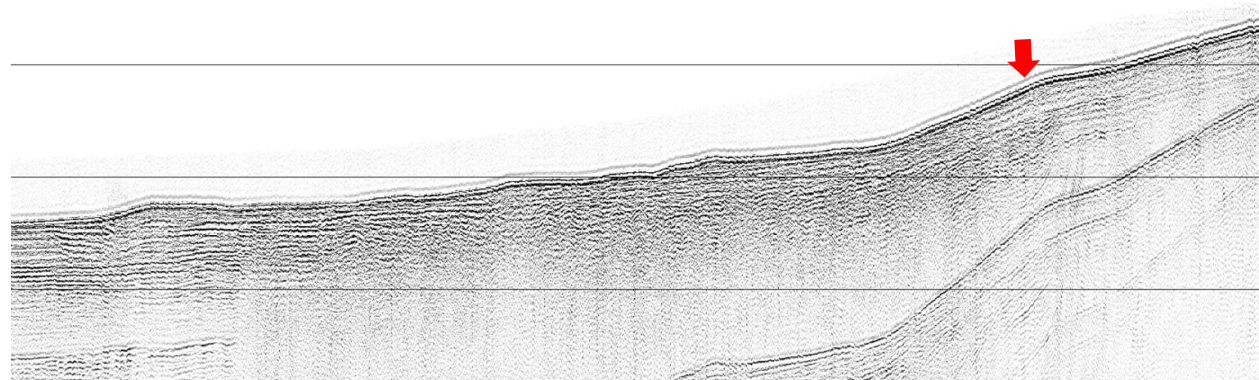
1 km

N30



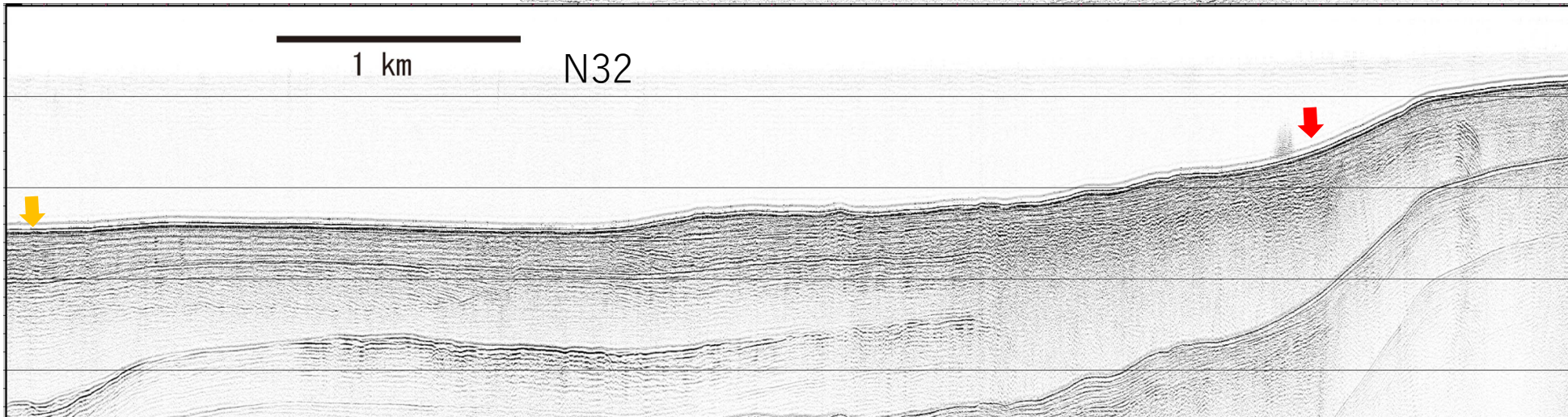
NW ←

N31



1 km

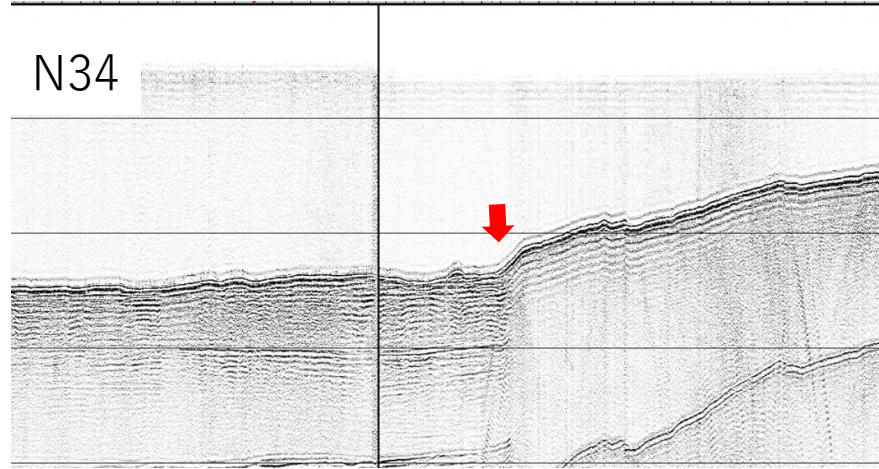
N32


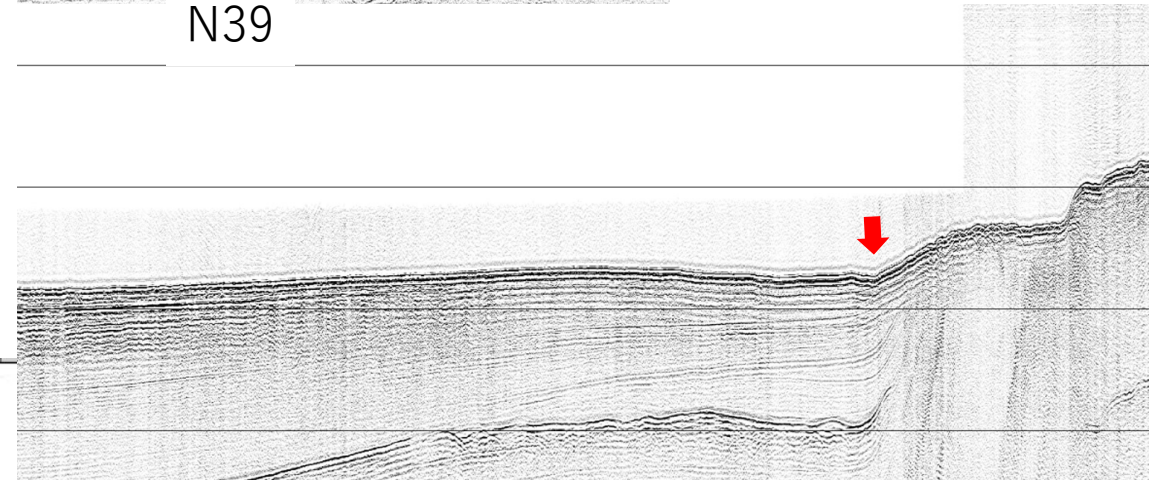
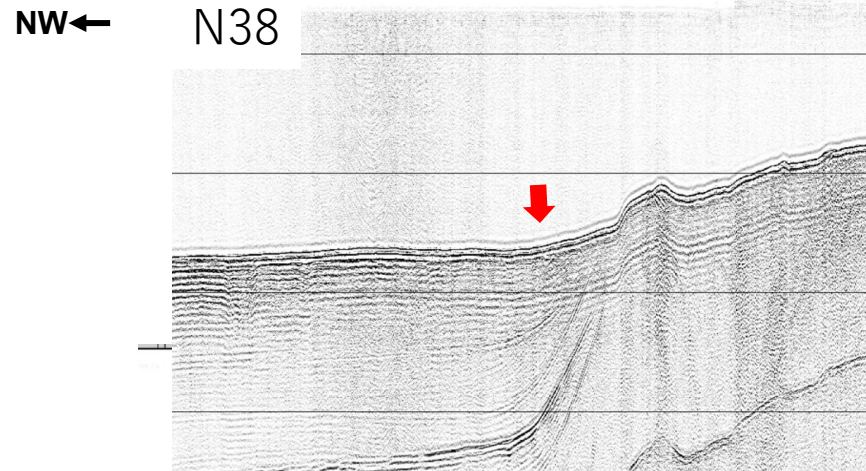
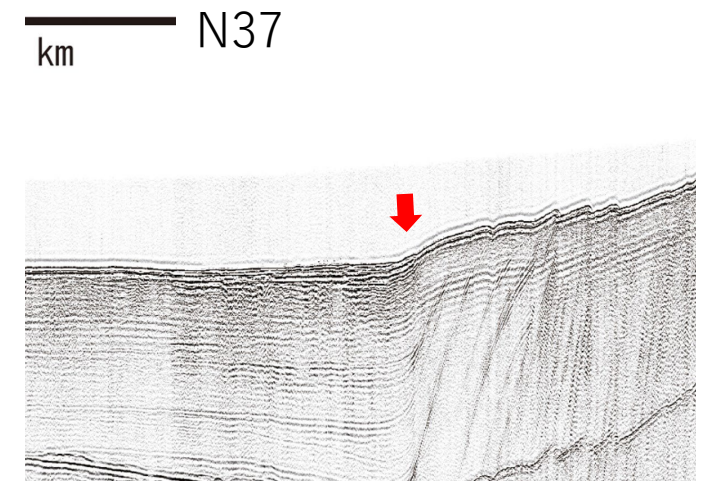

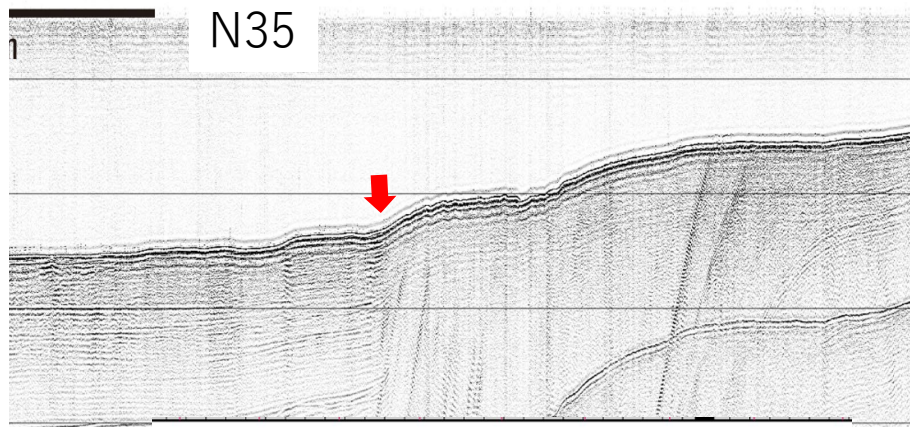


N33



N34



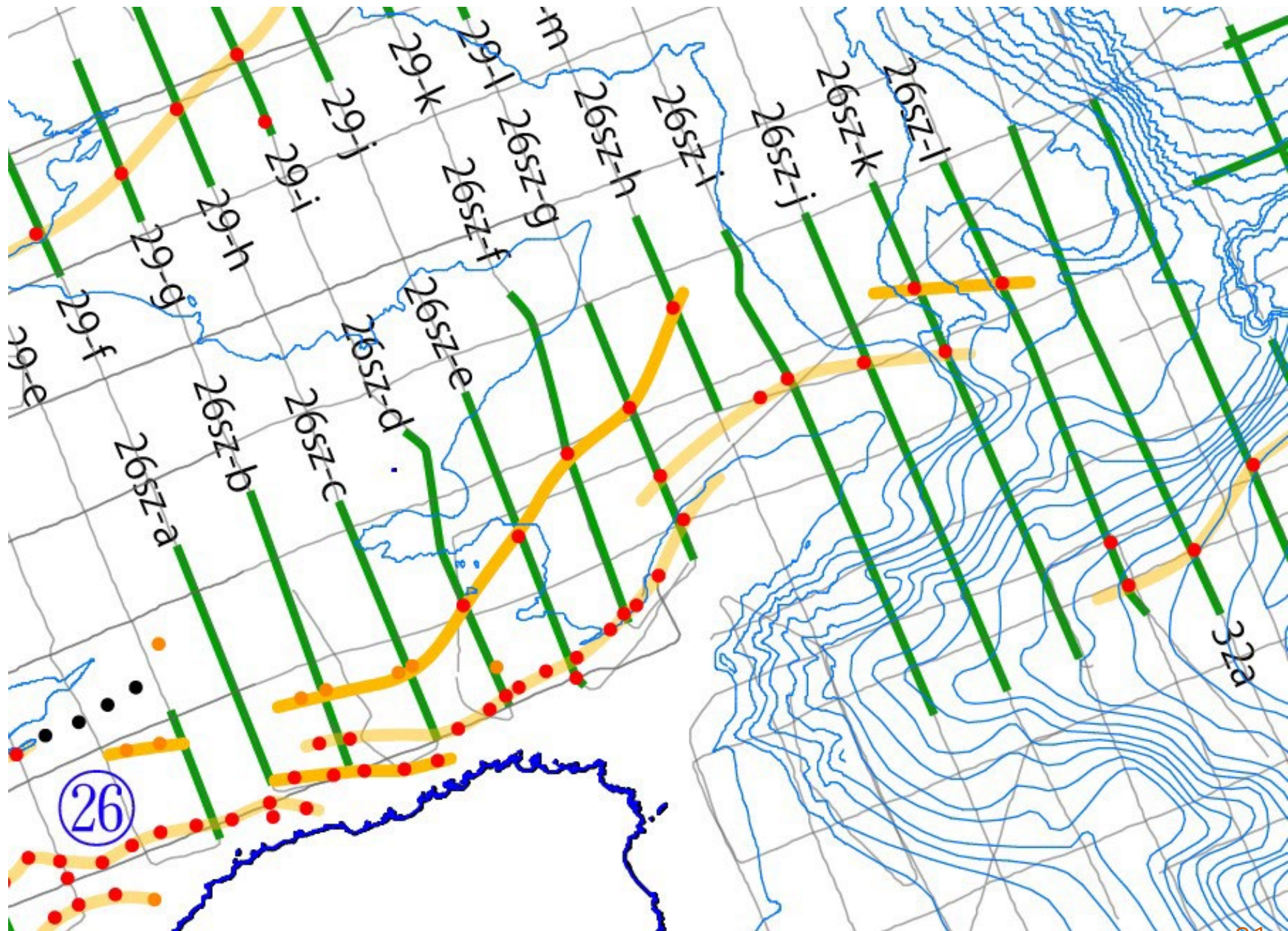
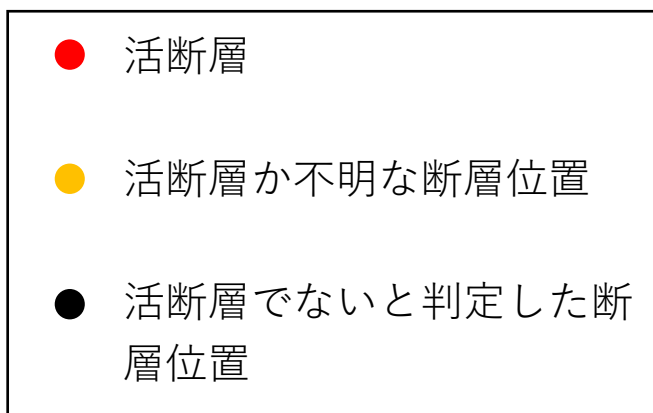


近畿－北陸沖海域活断層案及び反射断面 (珠洲沖－舩倉島)

2024/2/2


産業技術総合研究所
活断層・火山研究部門
岡村行信

珠洲沖

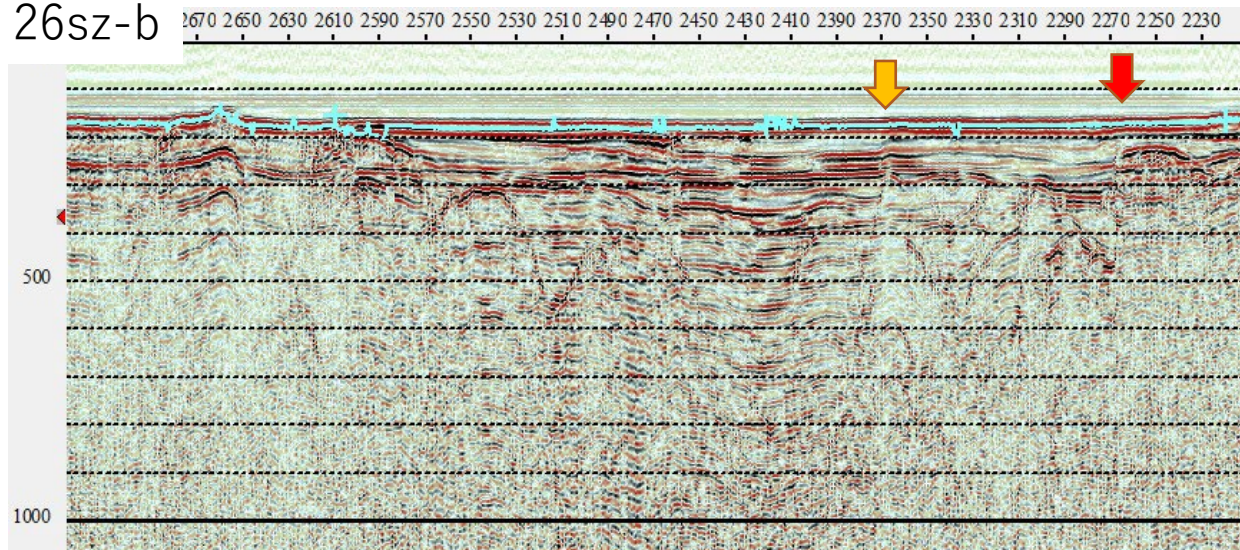


NW←


26sz-a




26sz-b



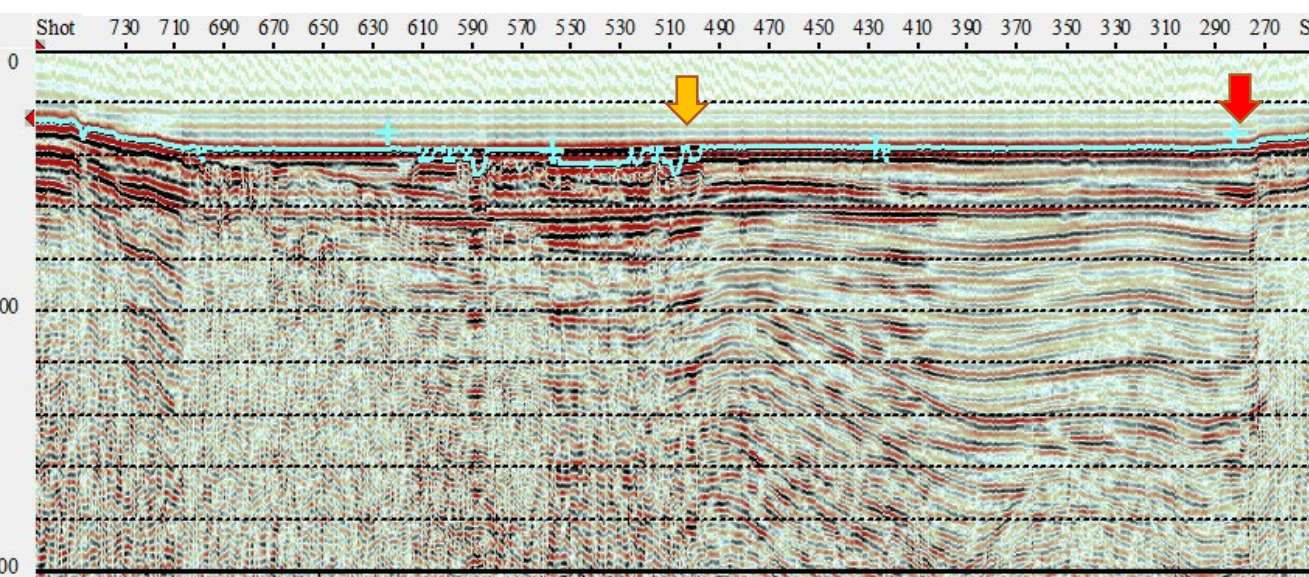
26sz-c



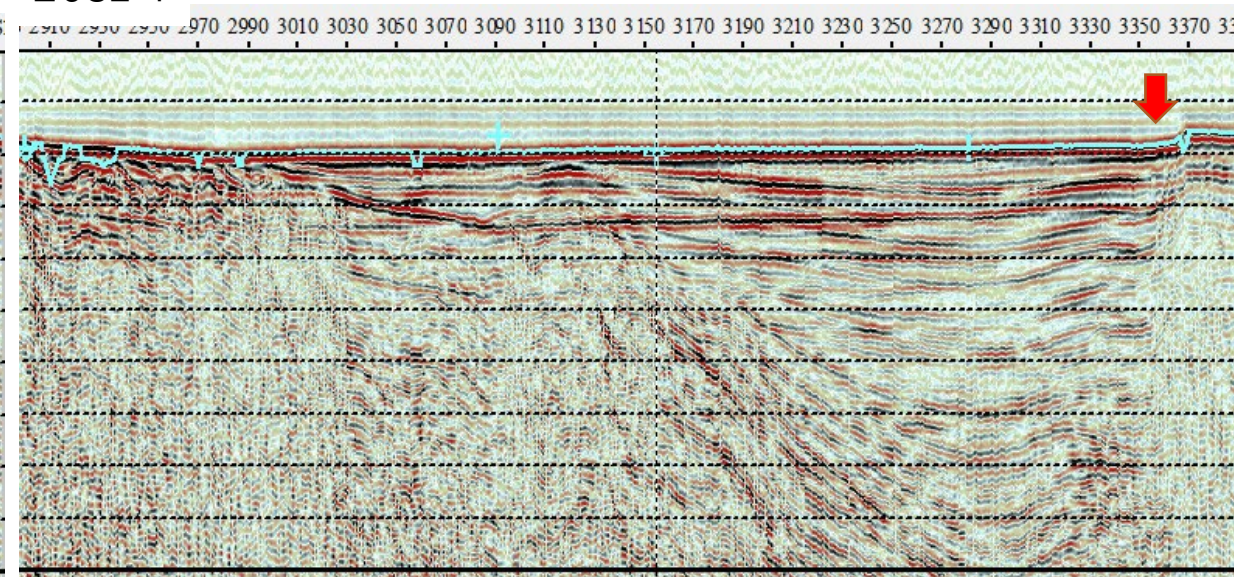
26sz-d



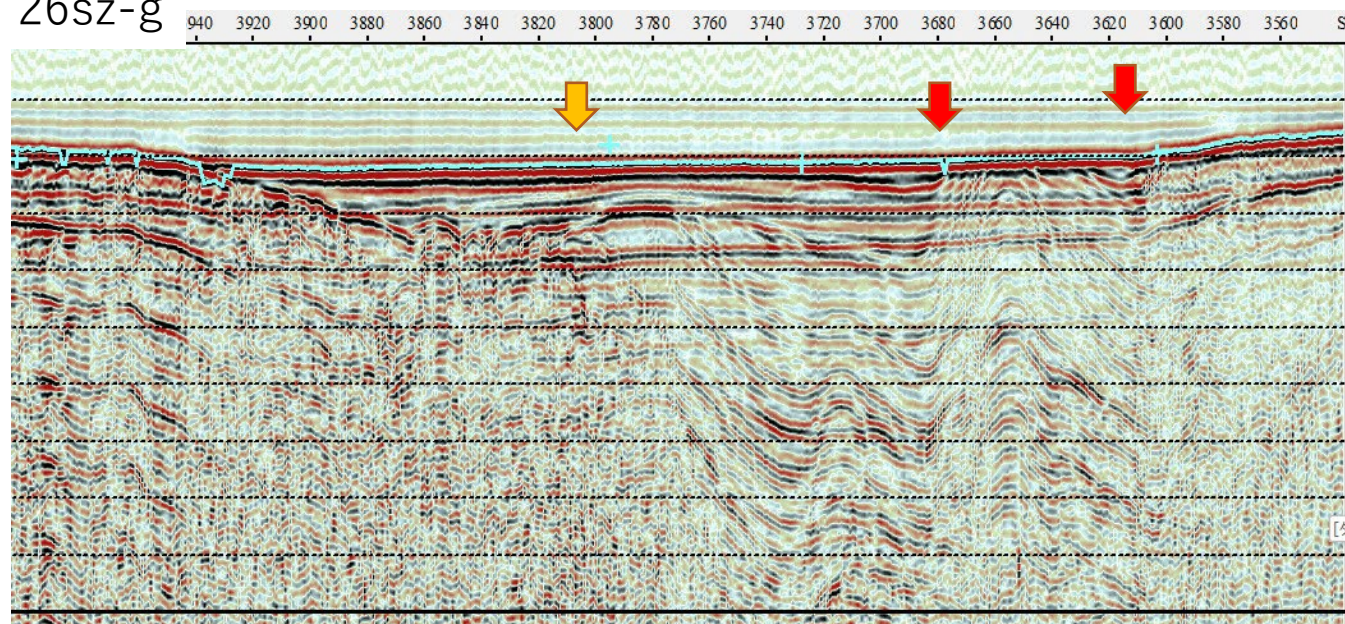
26sz-e NW←



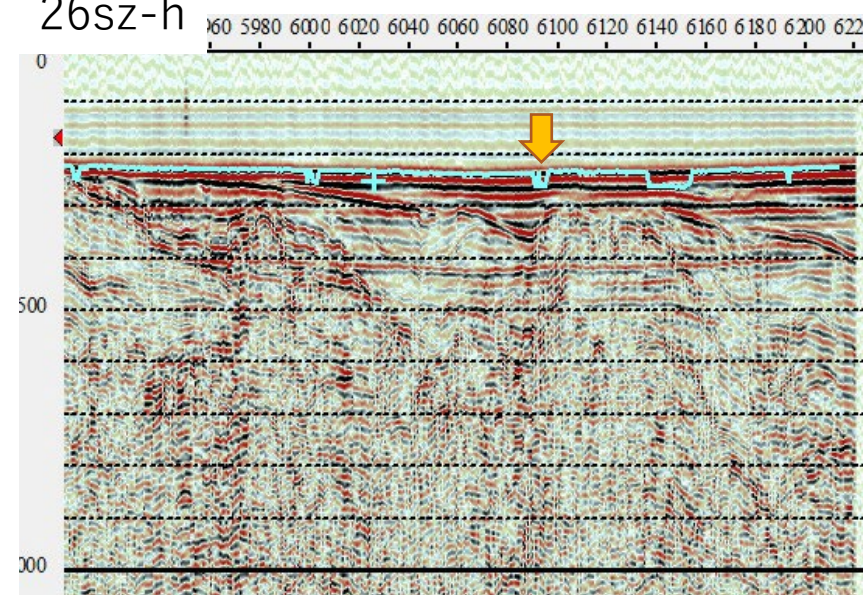
26sz-f


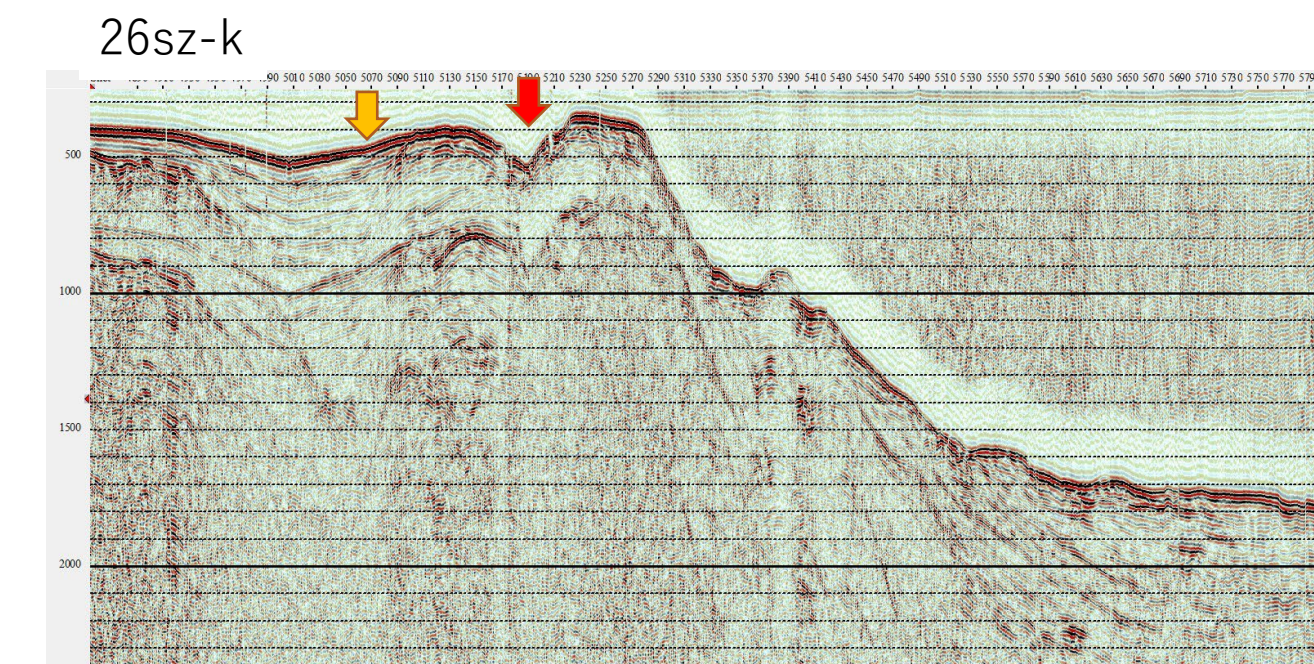




26sz-g

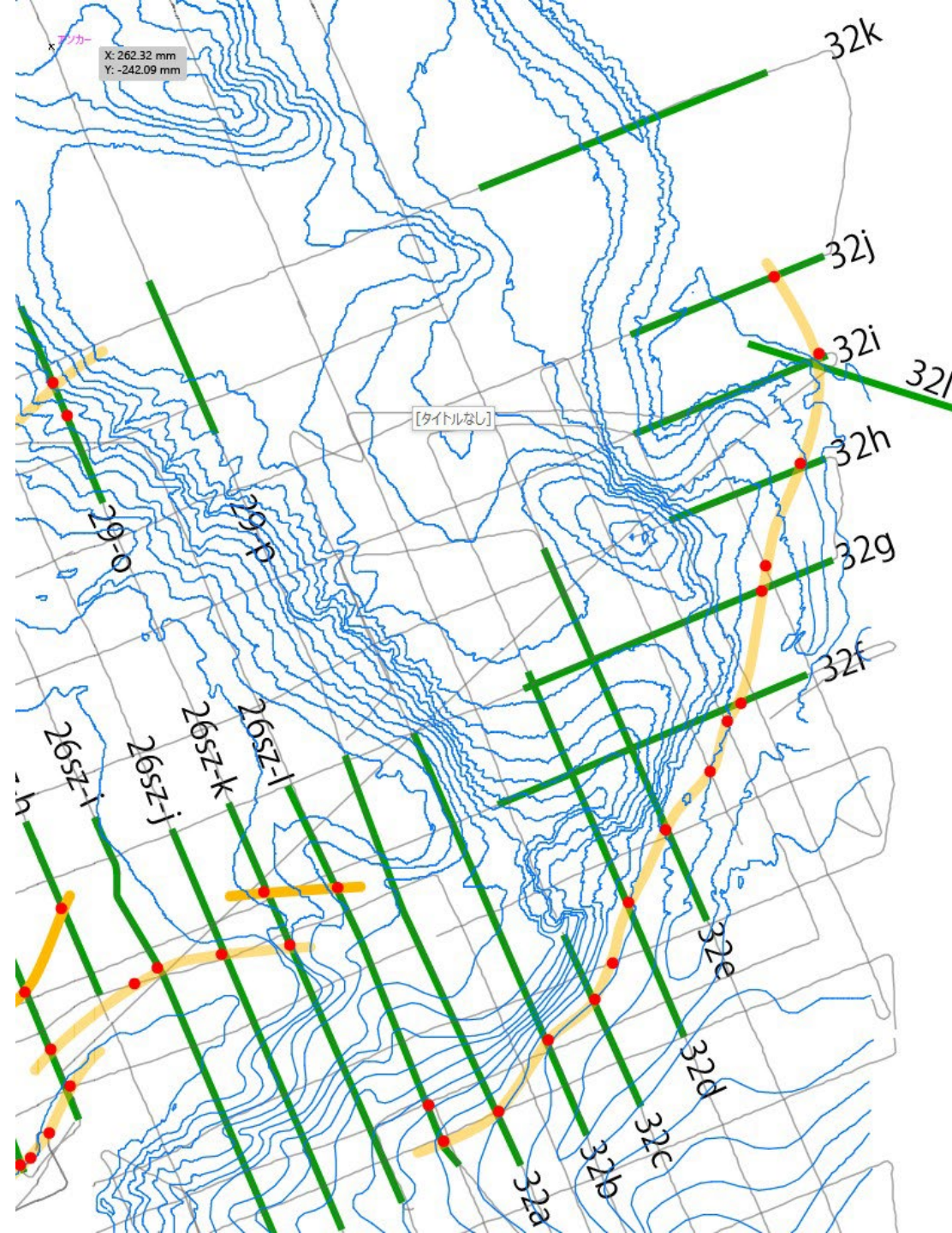


26sz-h

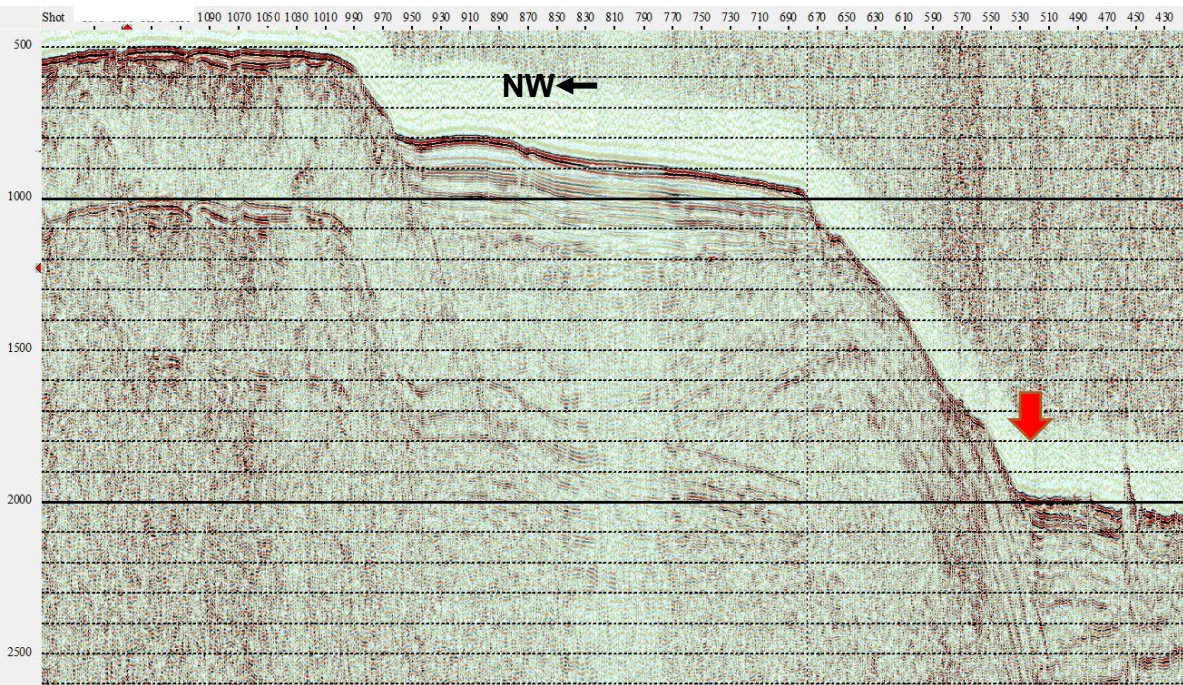




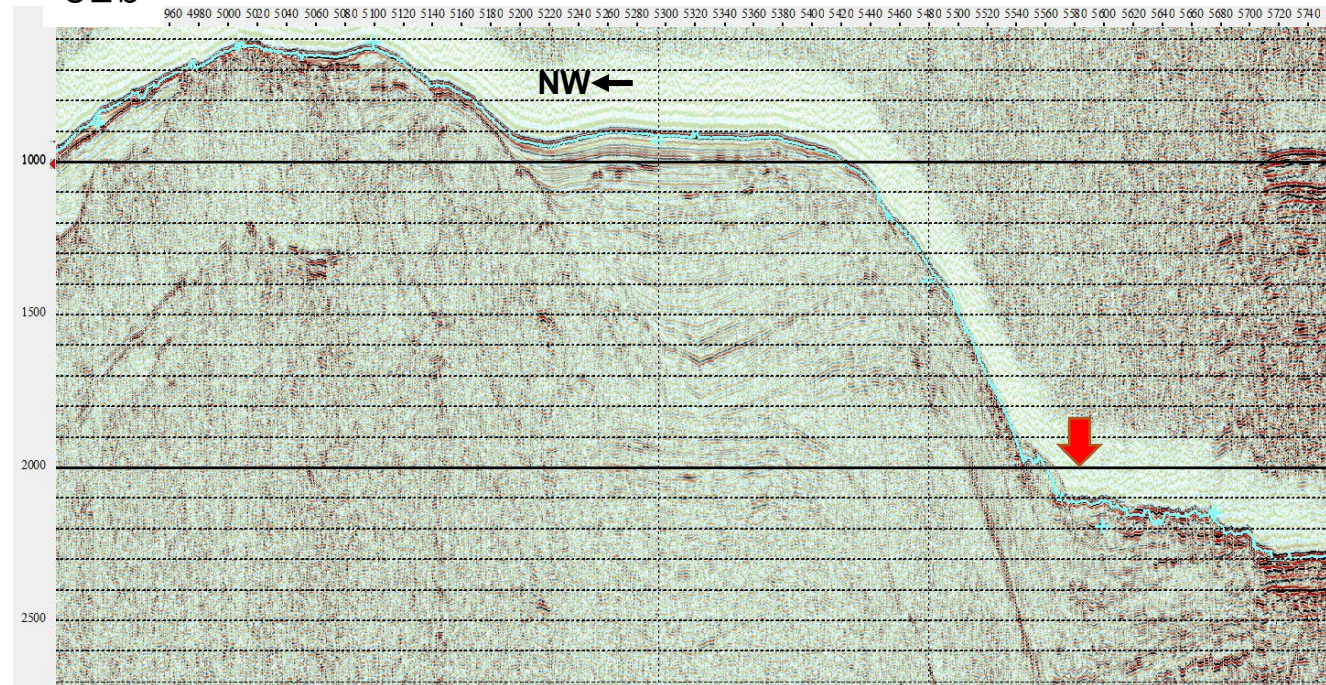
富山トラフ西縁



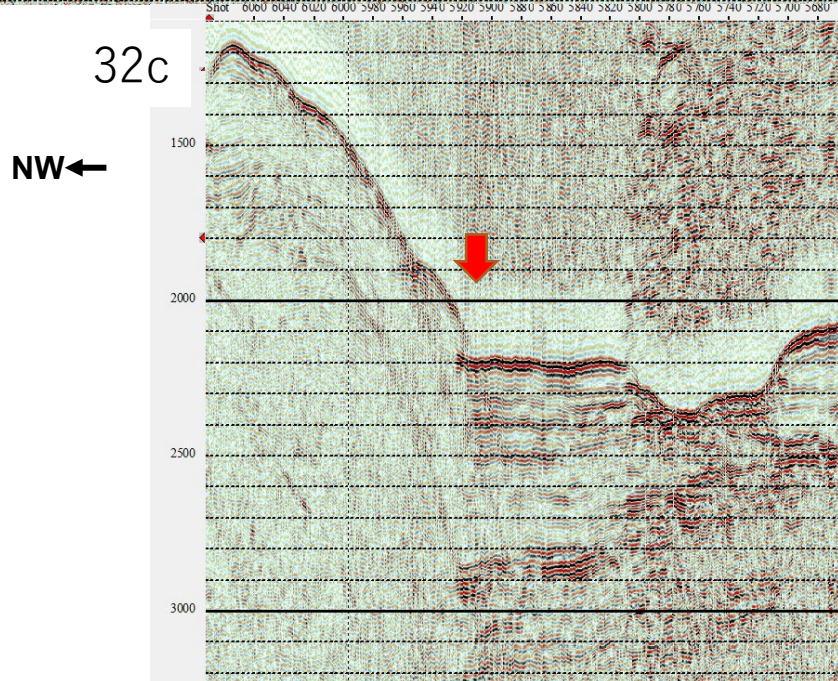
32a




32b

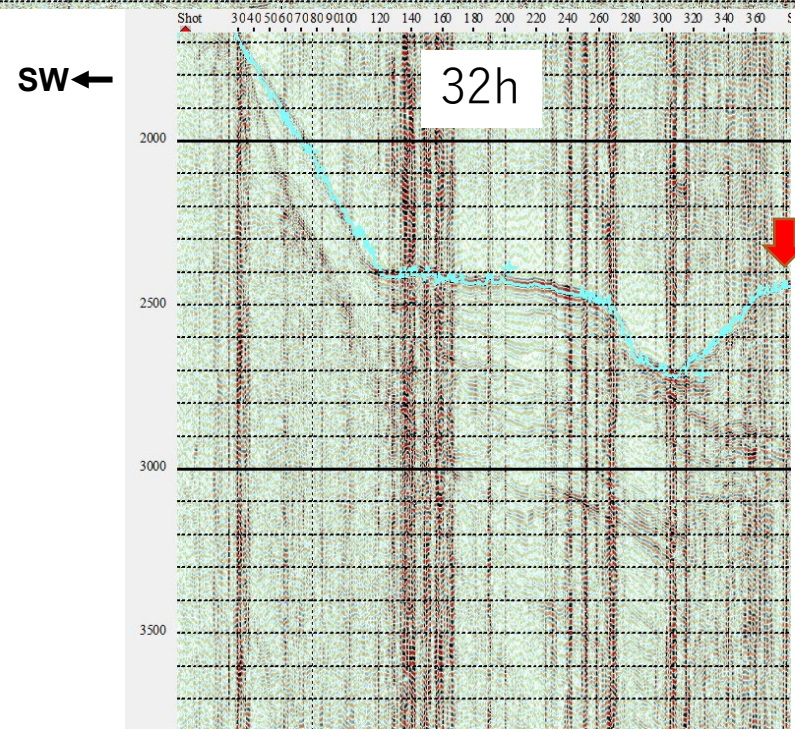
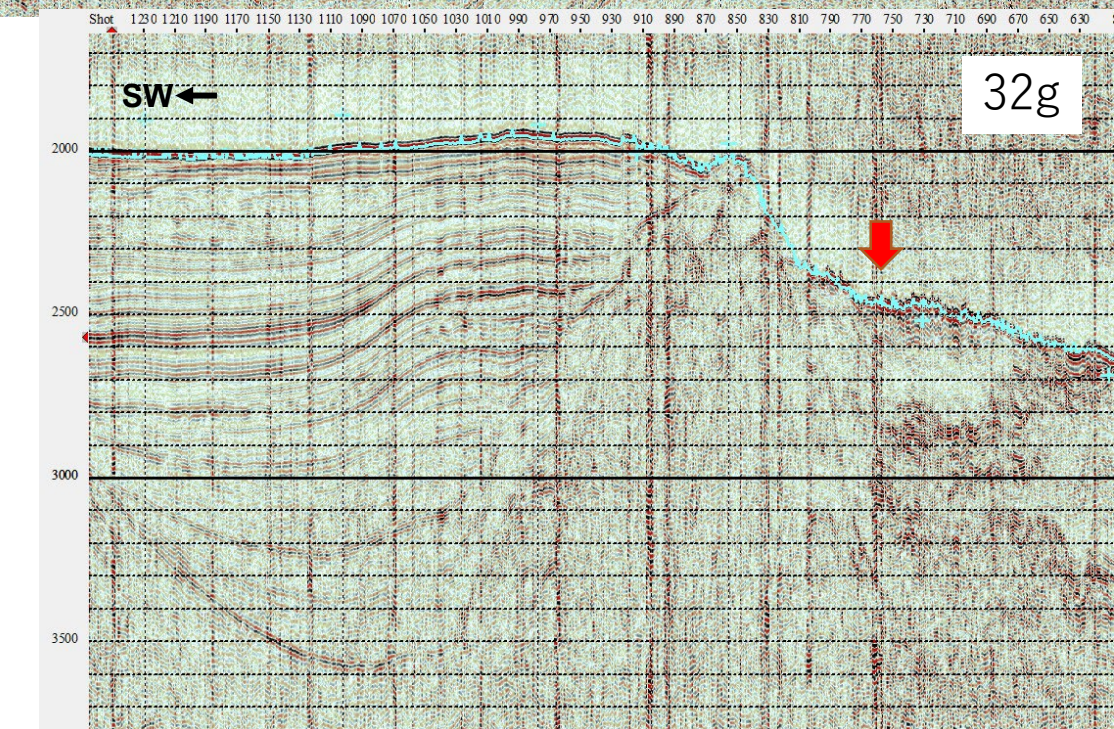
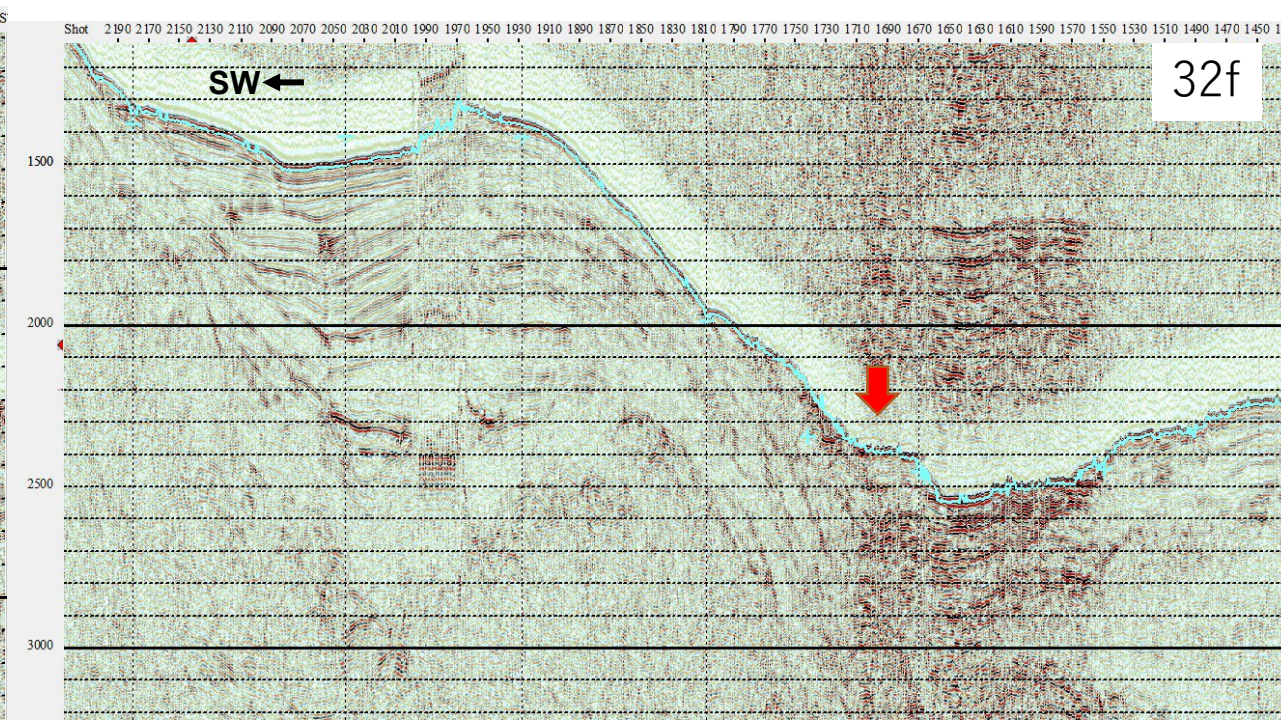
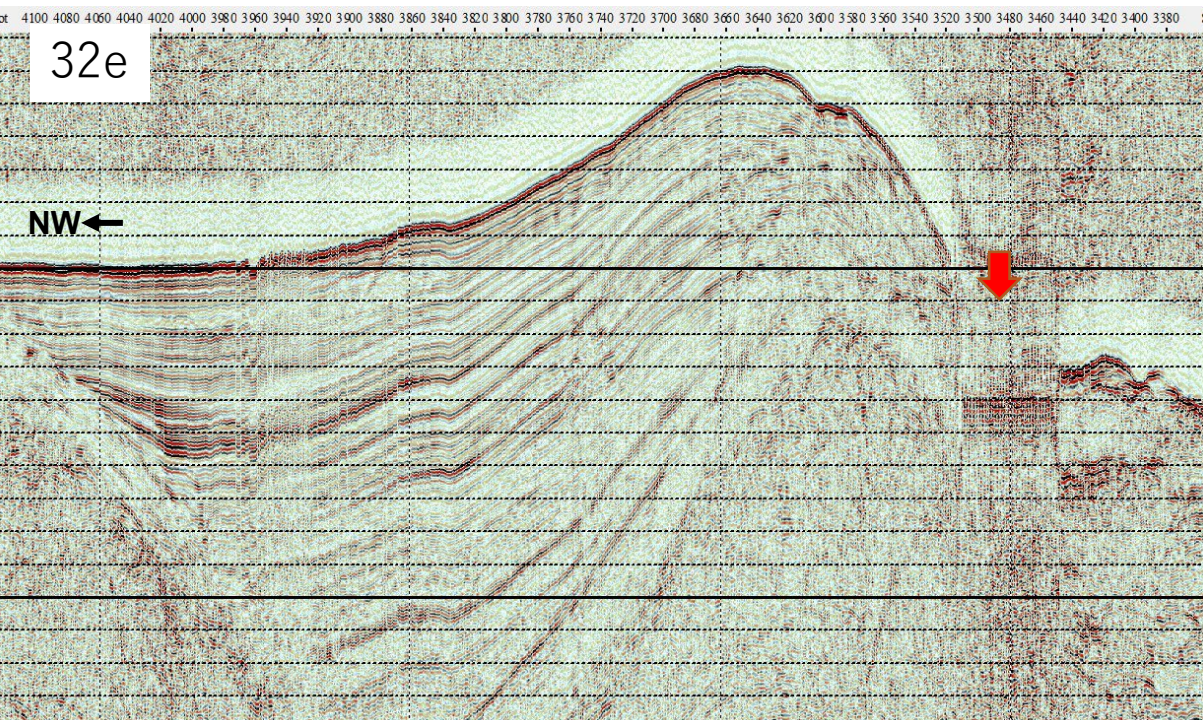



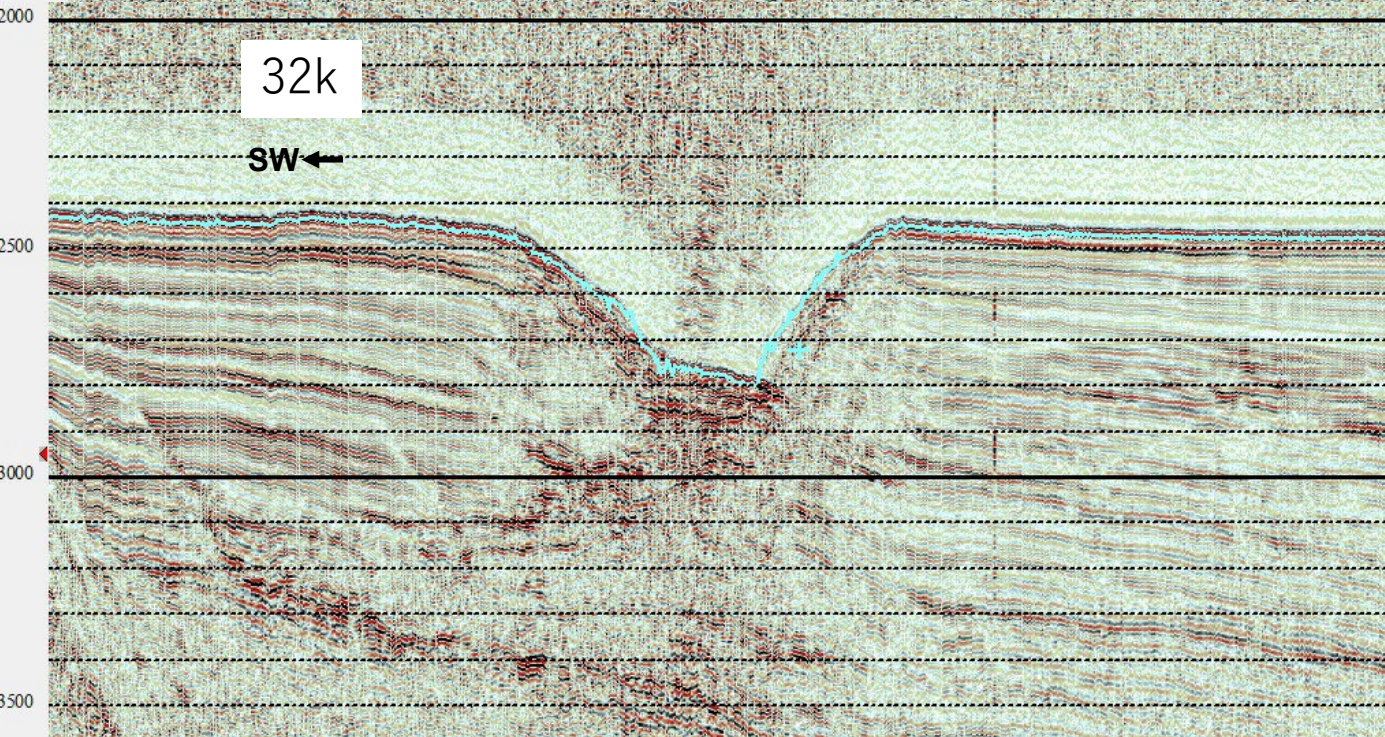

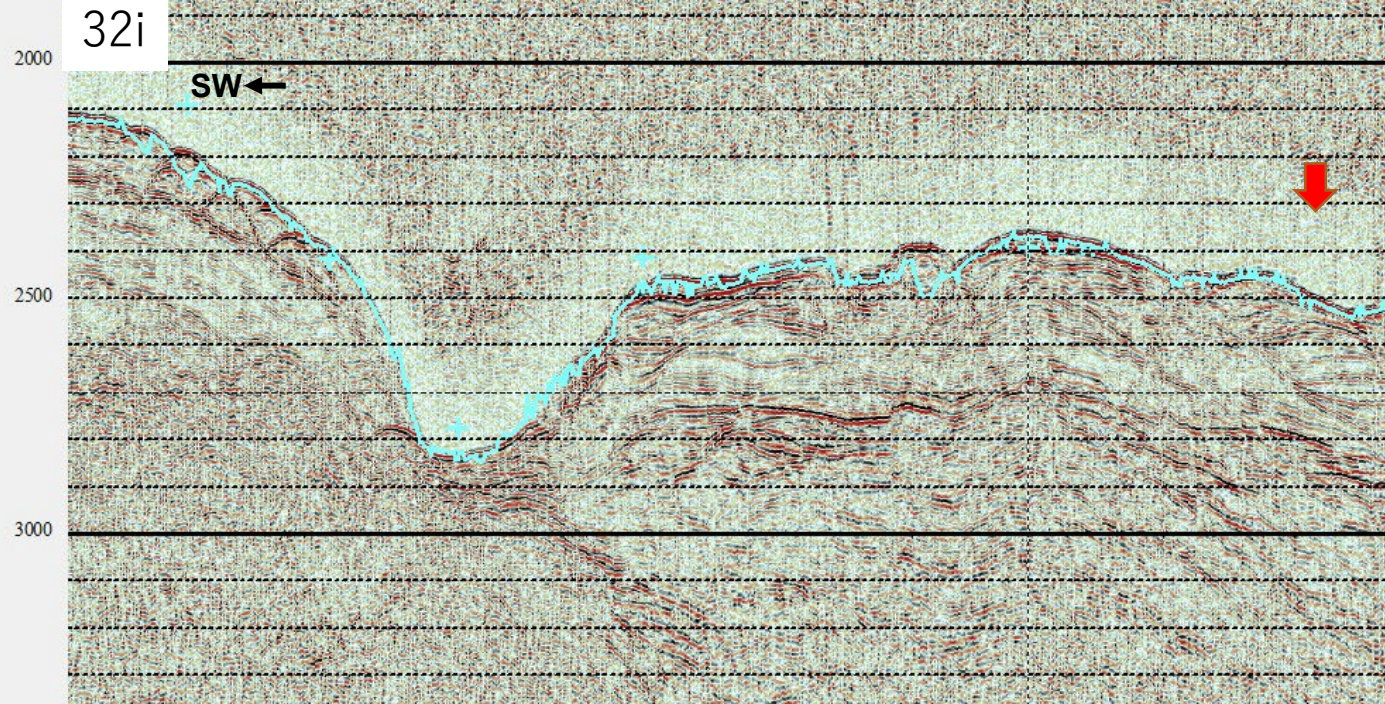
32c



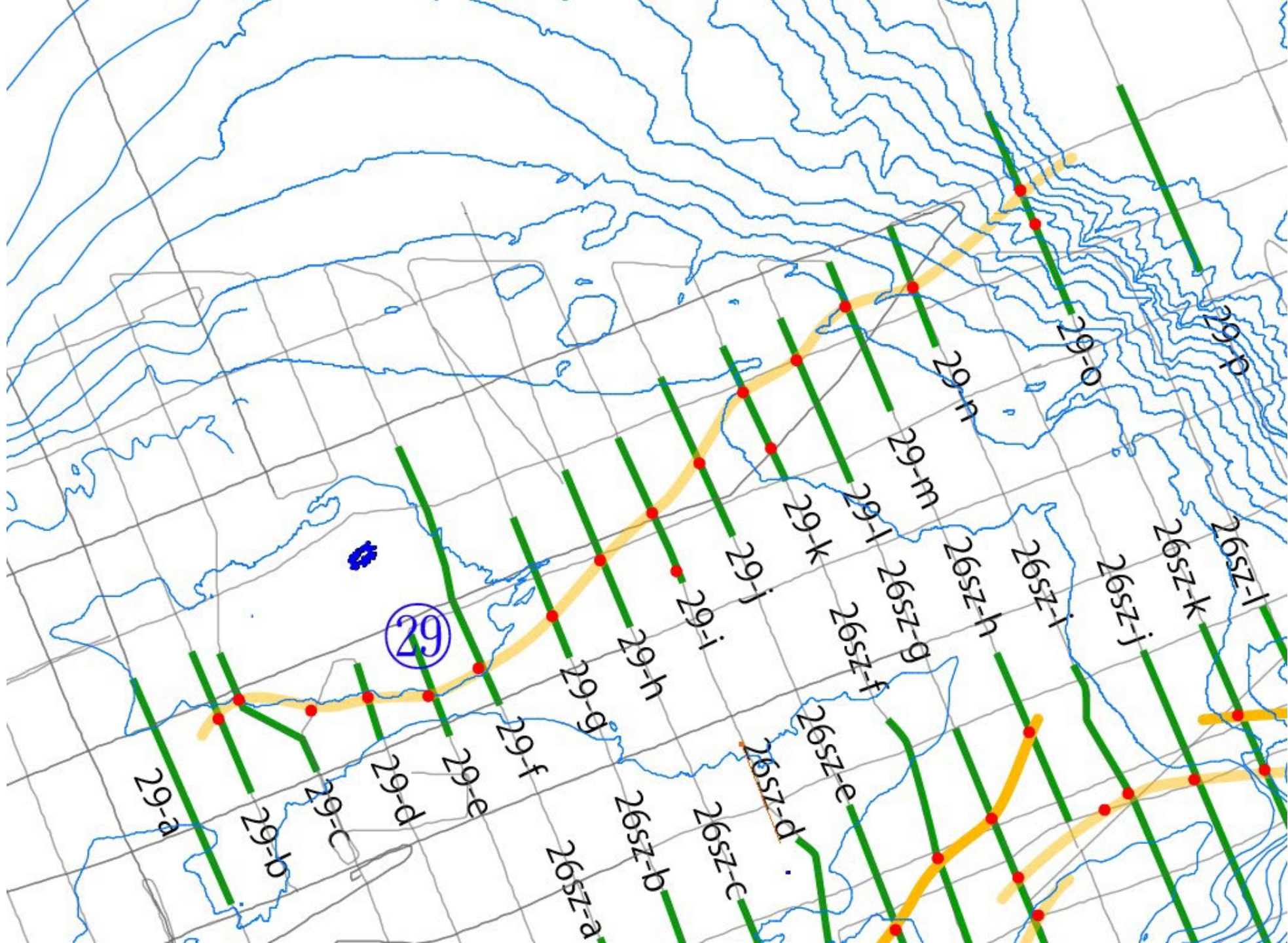
32d





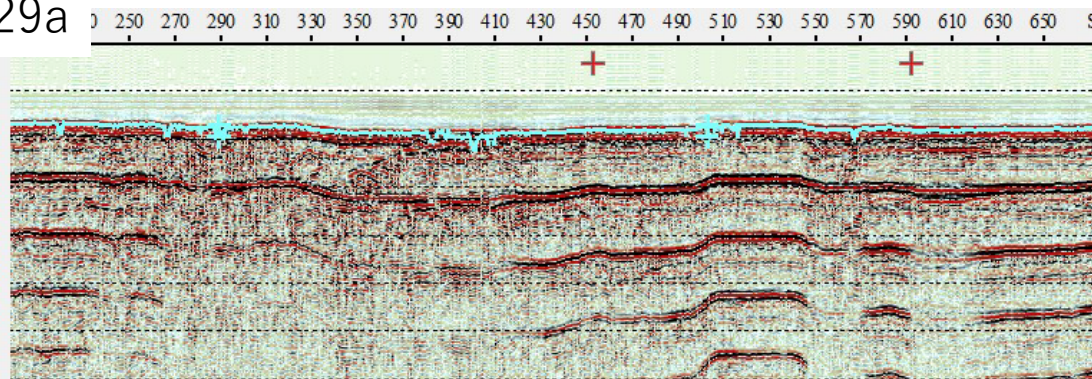


舢倉島




NW←

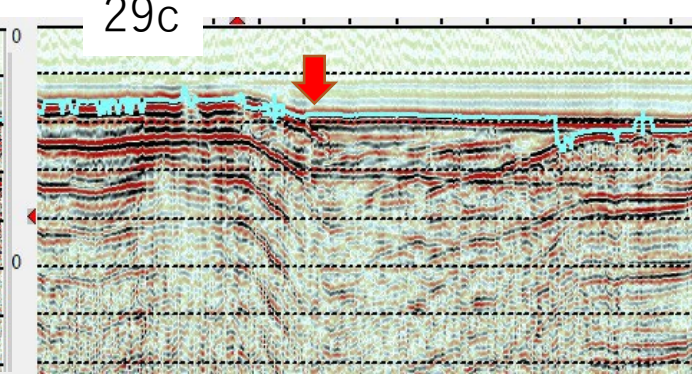
29a




29b




29c



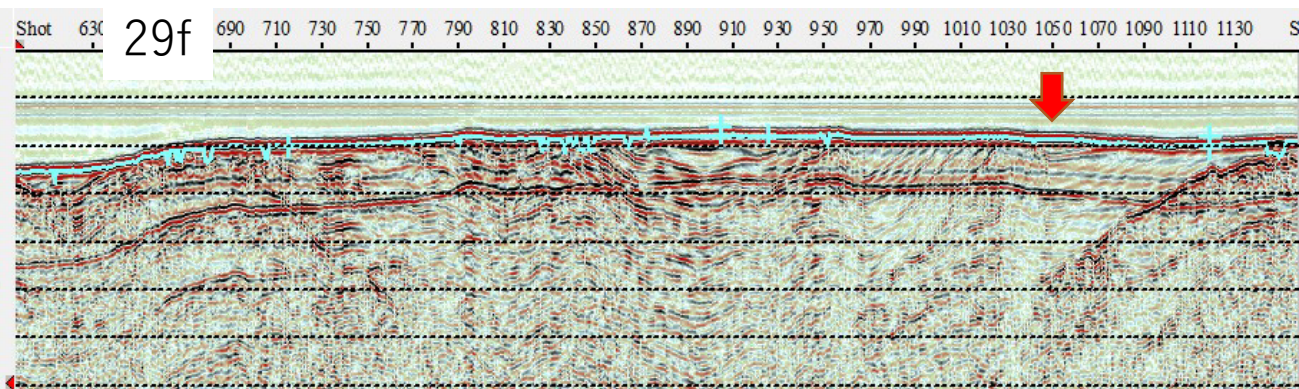
29d



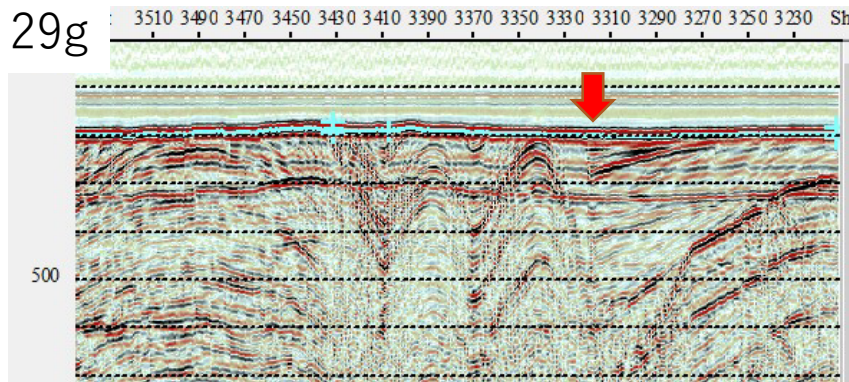
29e




29f



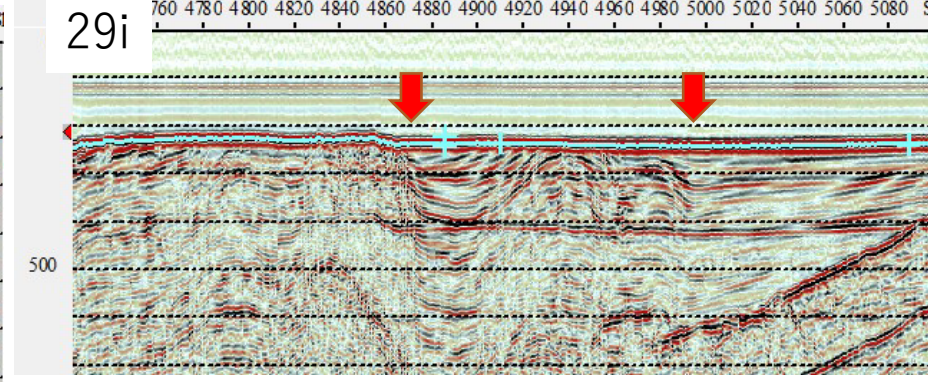
29g



29h

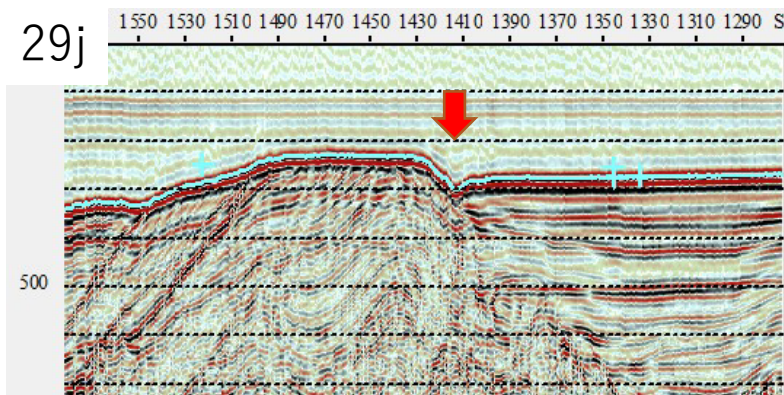


29i

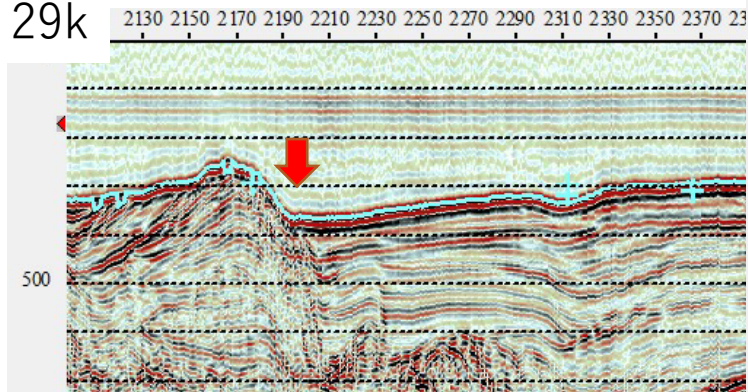


NW←

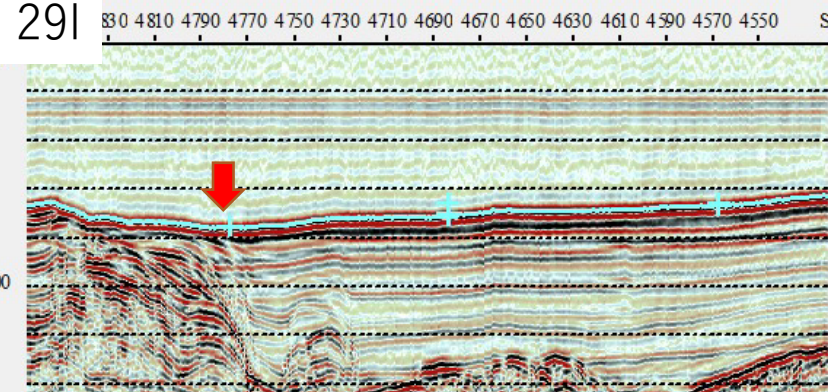
29j



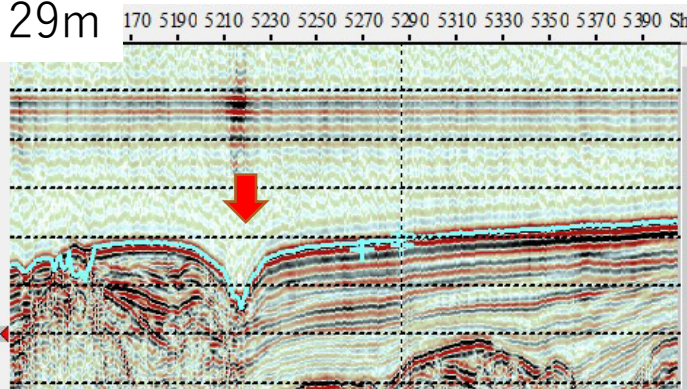
29k



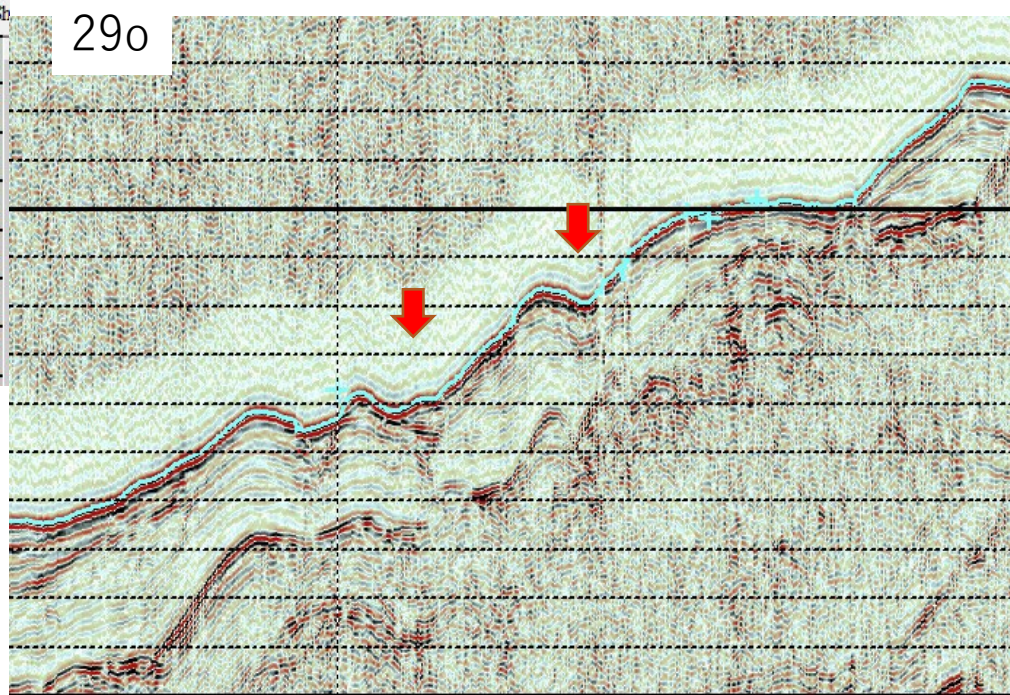
29l




29m



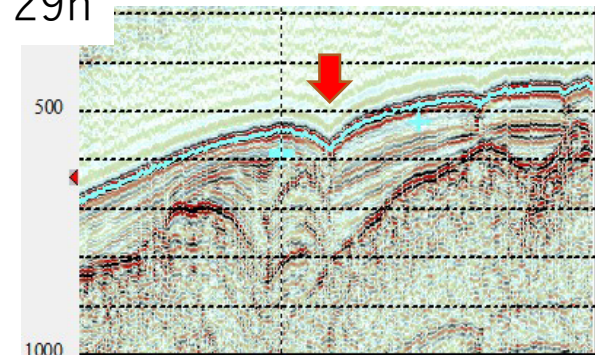
29o



29p



29n

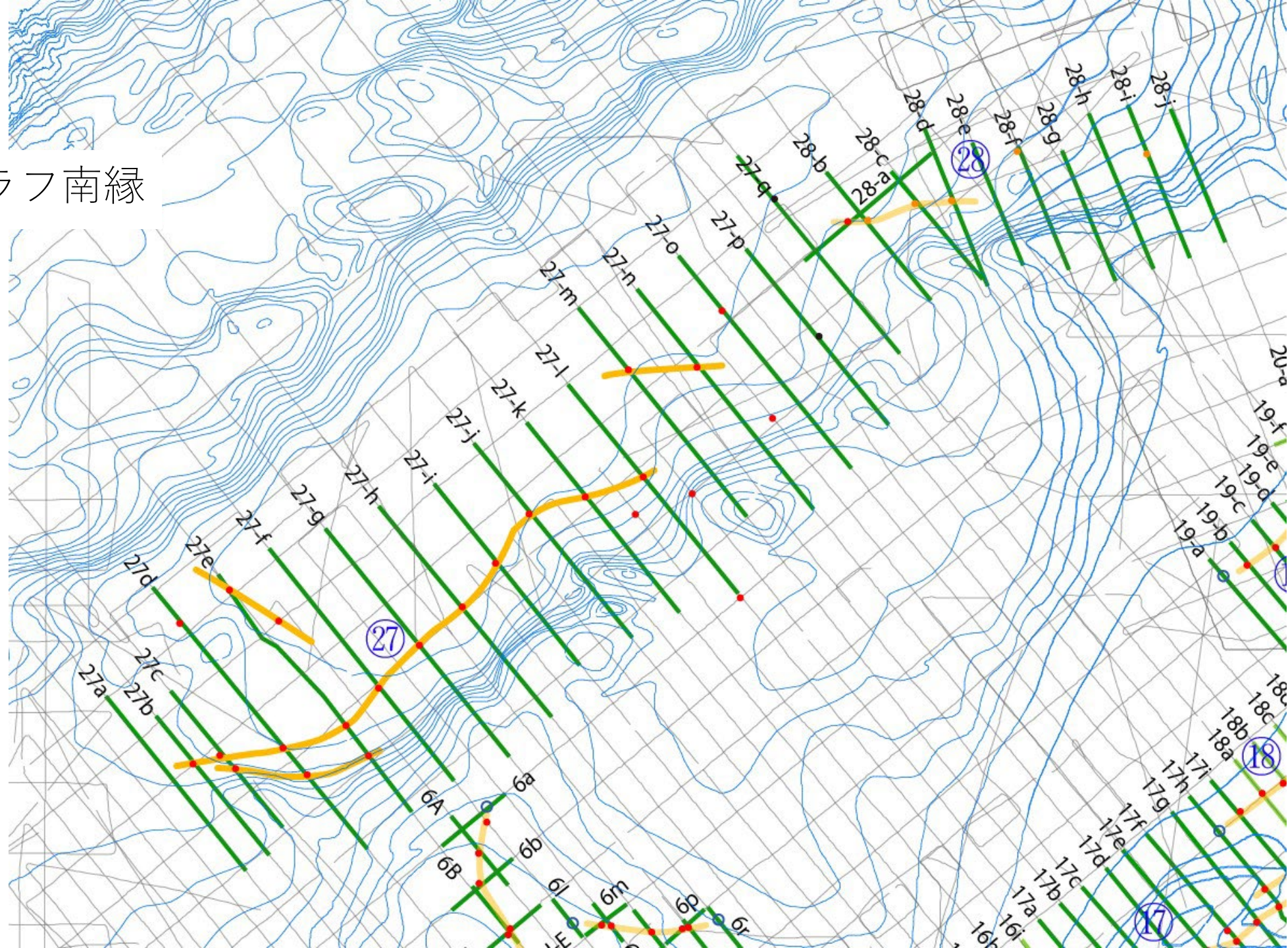


近畿－北陸沖海域活断層案及び反射断面 (隠岐トラフ南縁)

2024/2/2


産業技術総合研究所
活断層・火山研究部門
岡村行信

隠岐トラフ南縁




27a

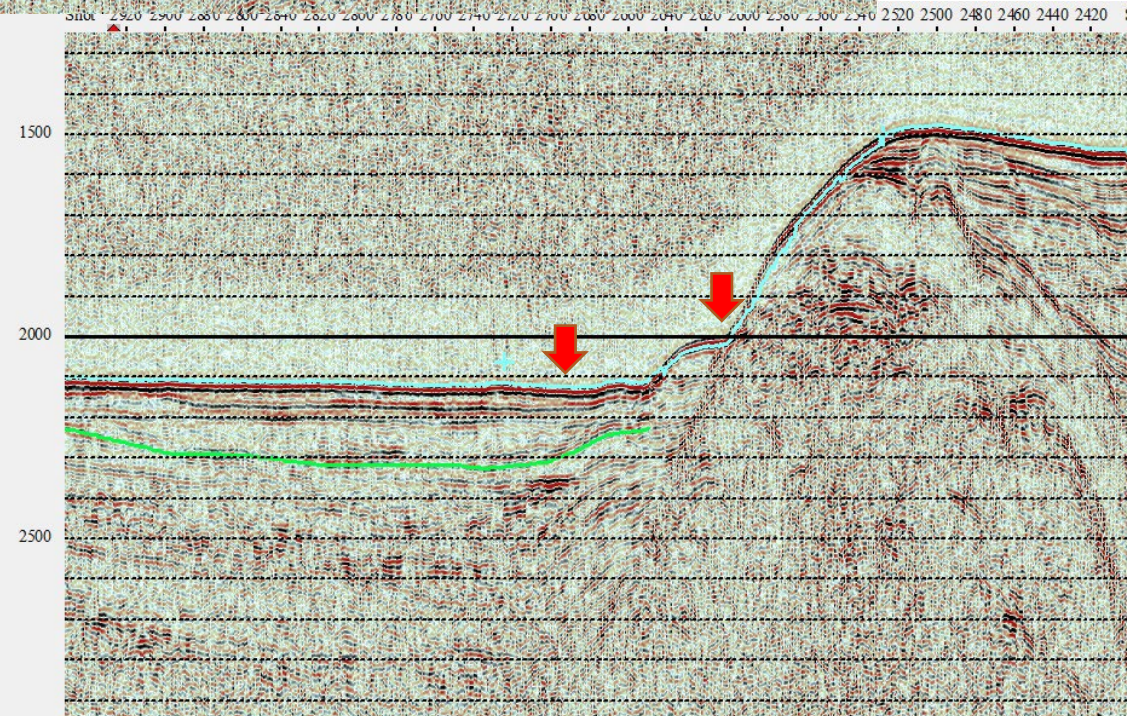
NW ←




27b

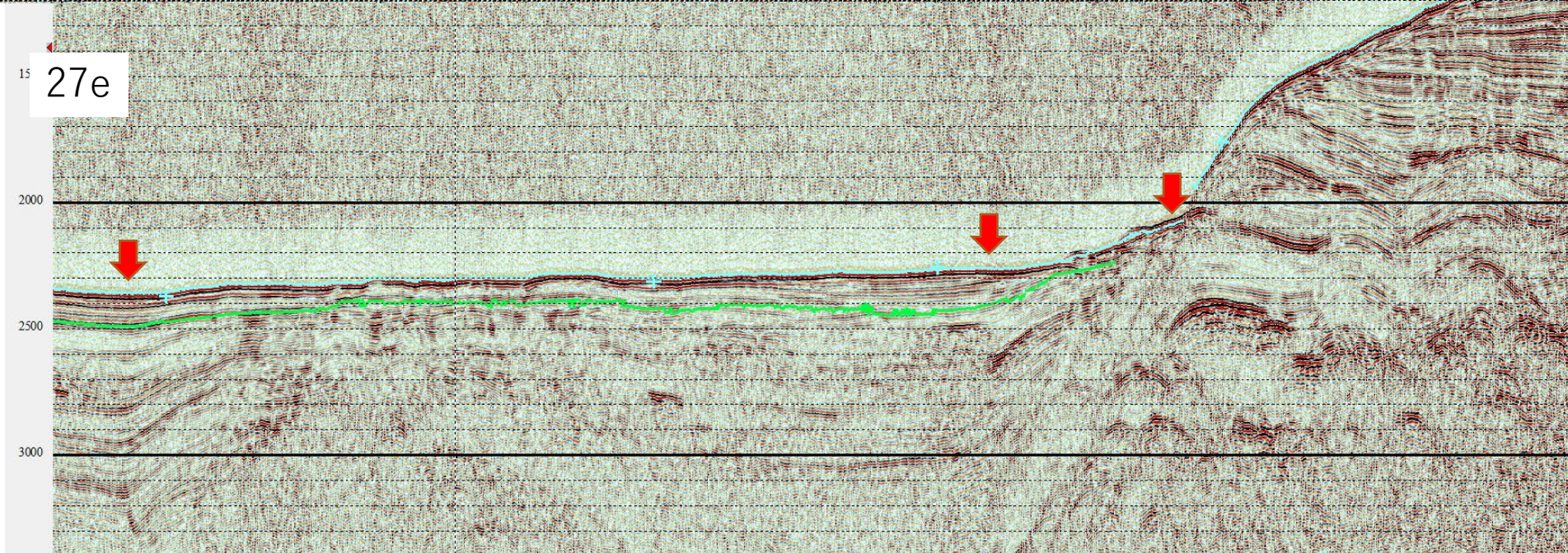


27c






NW←




27f


NW←



27g




NW←




27h

NW ←




27i

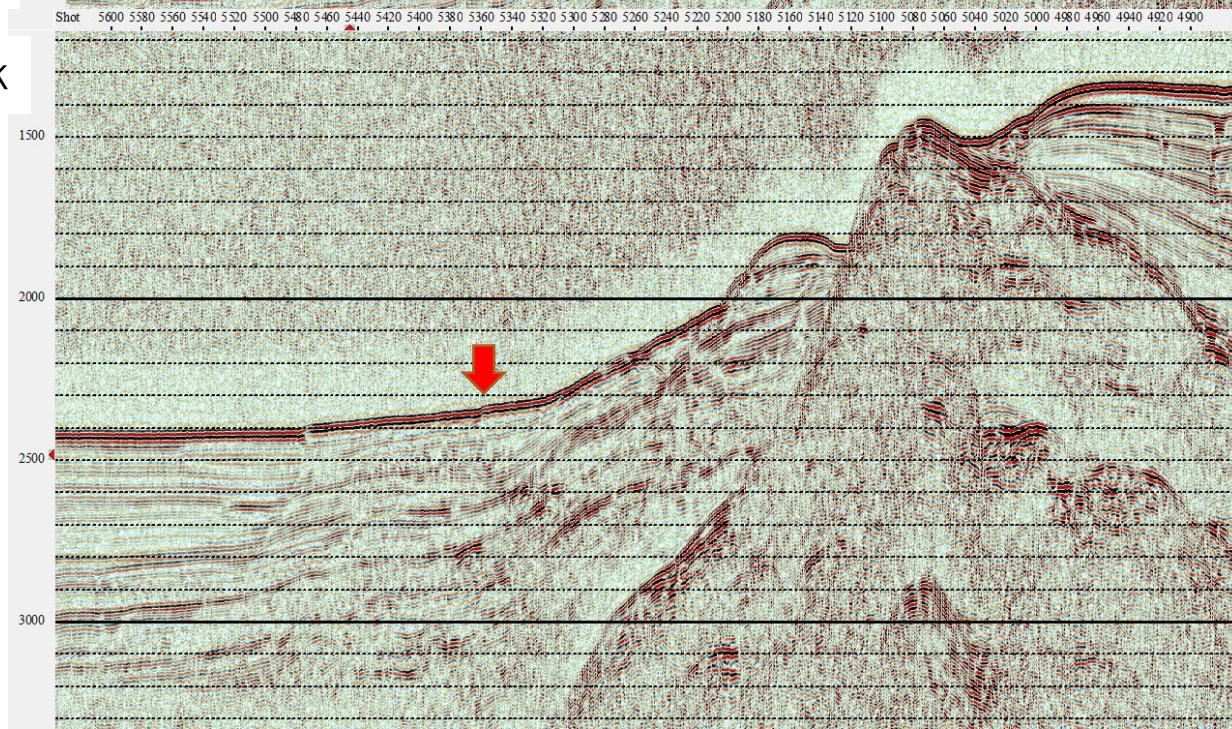


27j

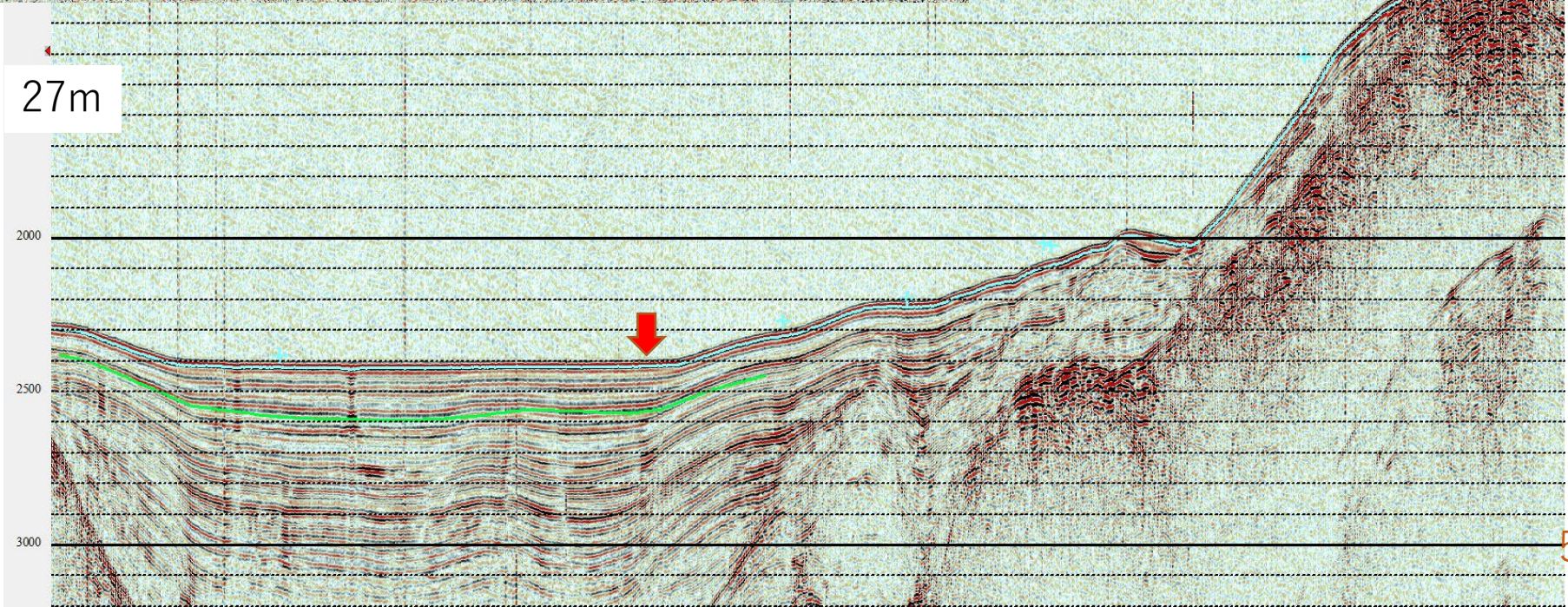
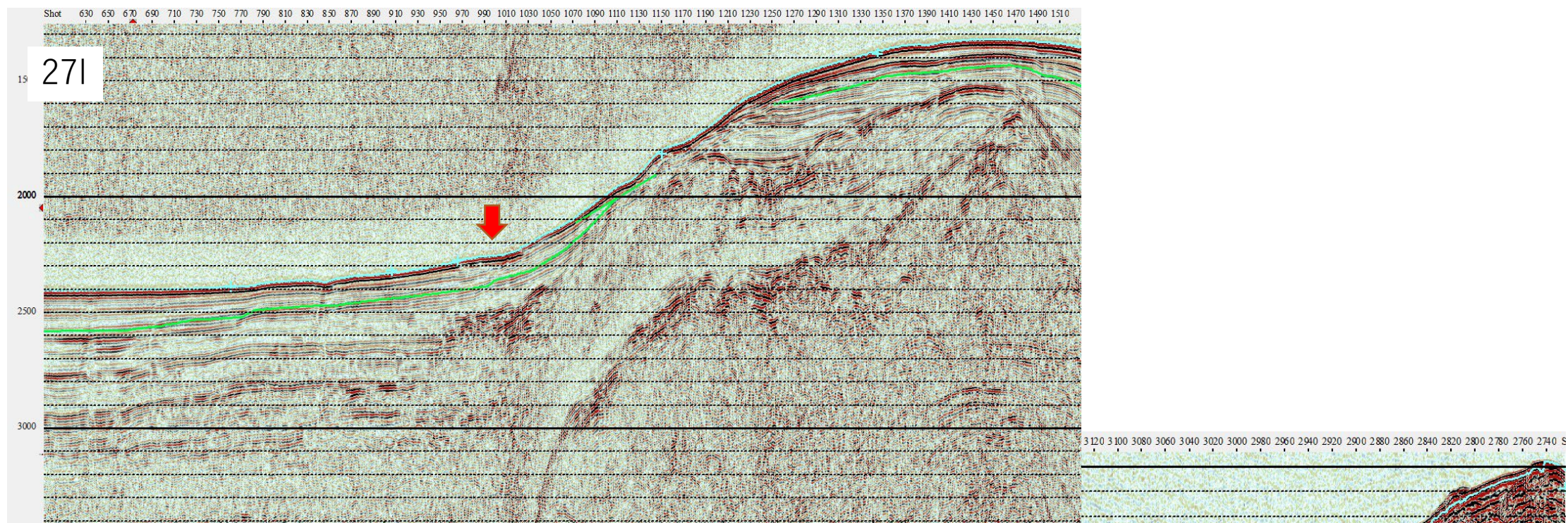
NW ←

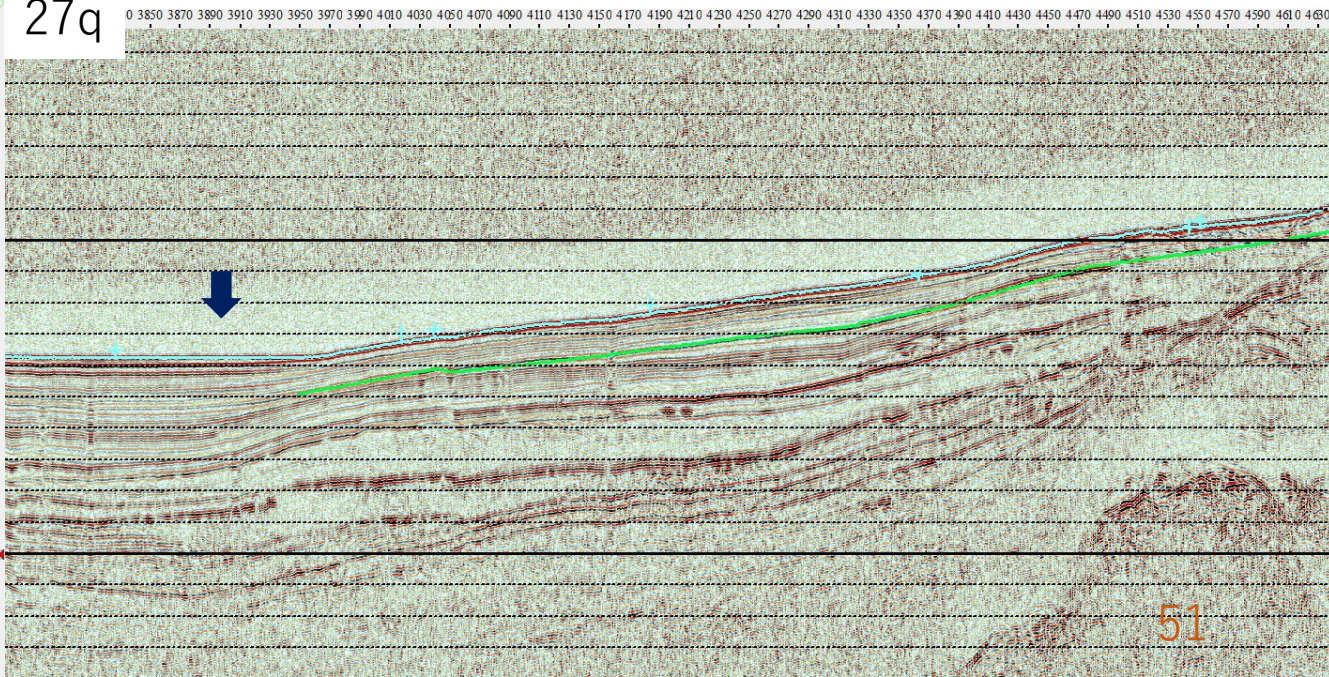

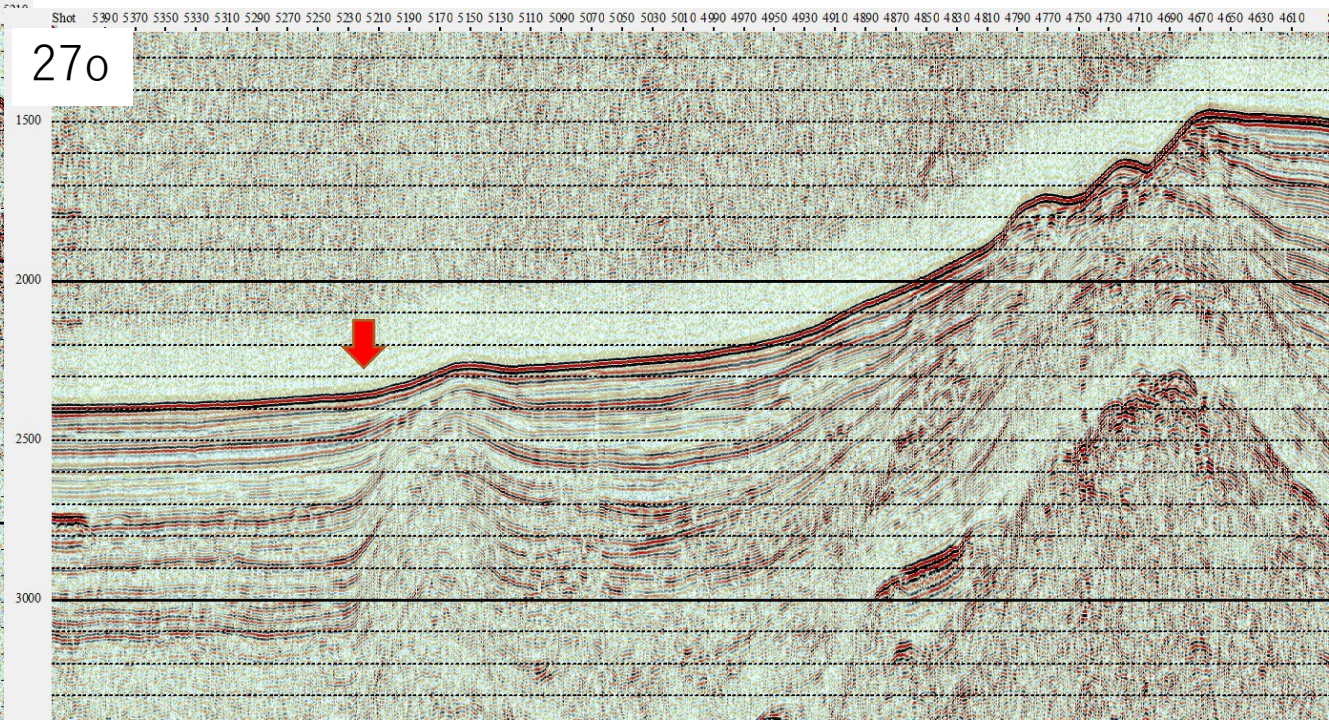
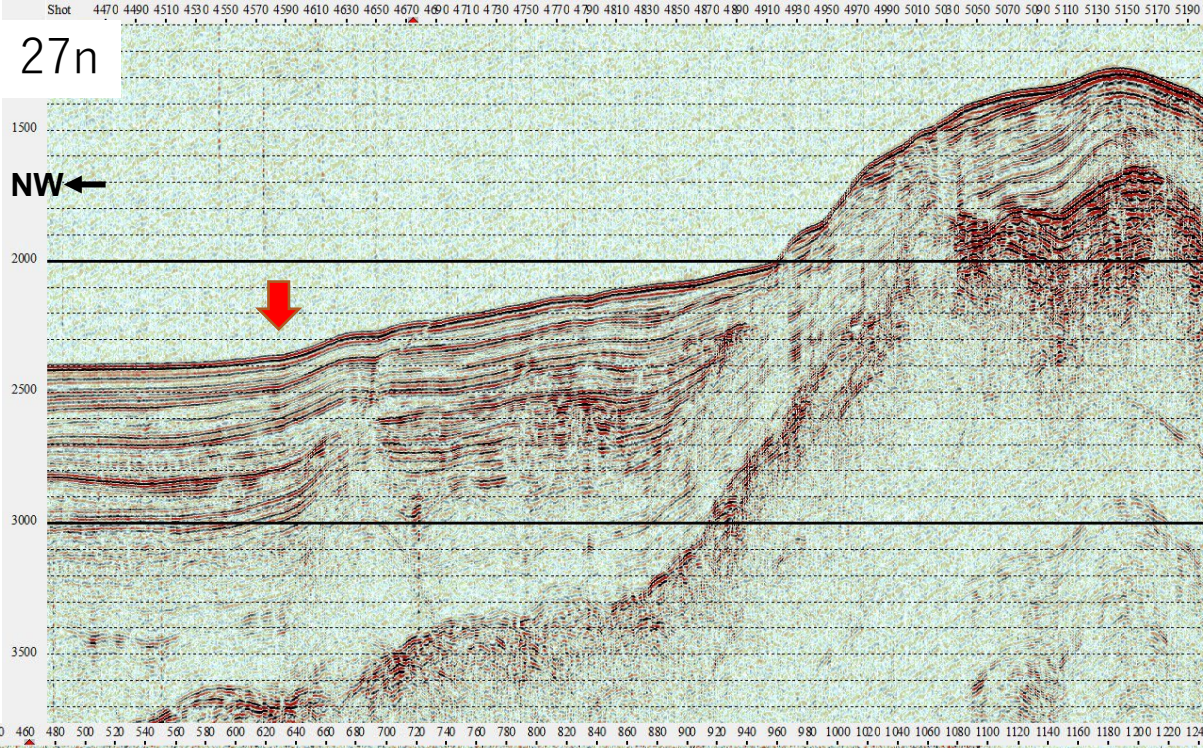


27k



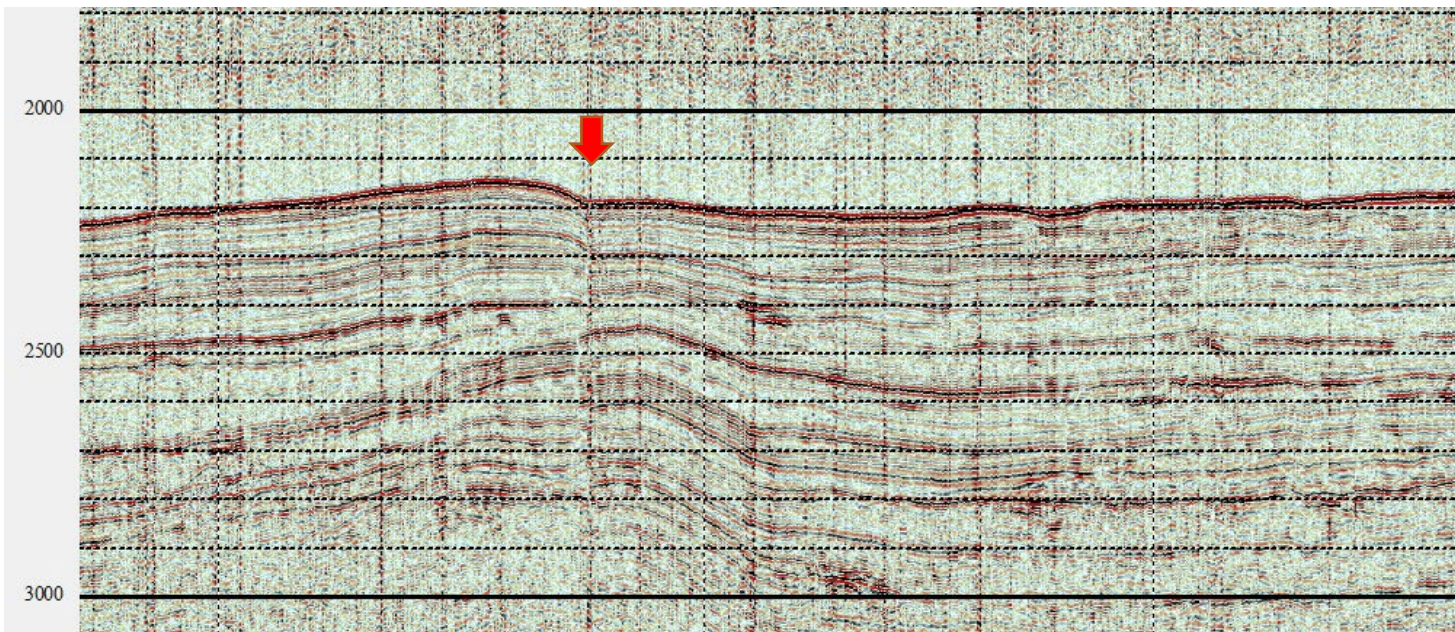
NW ←





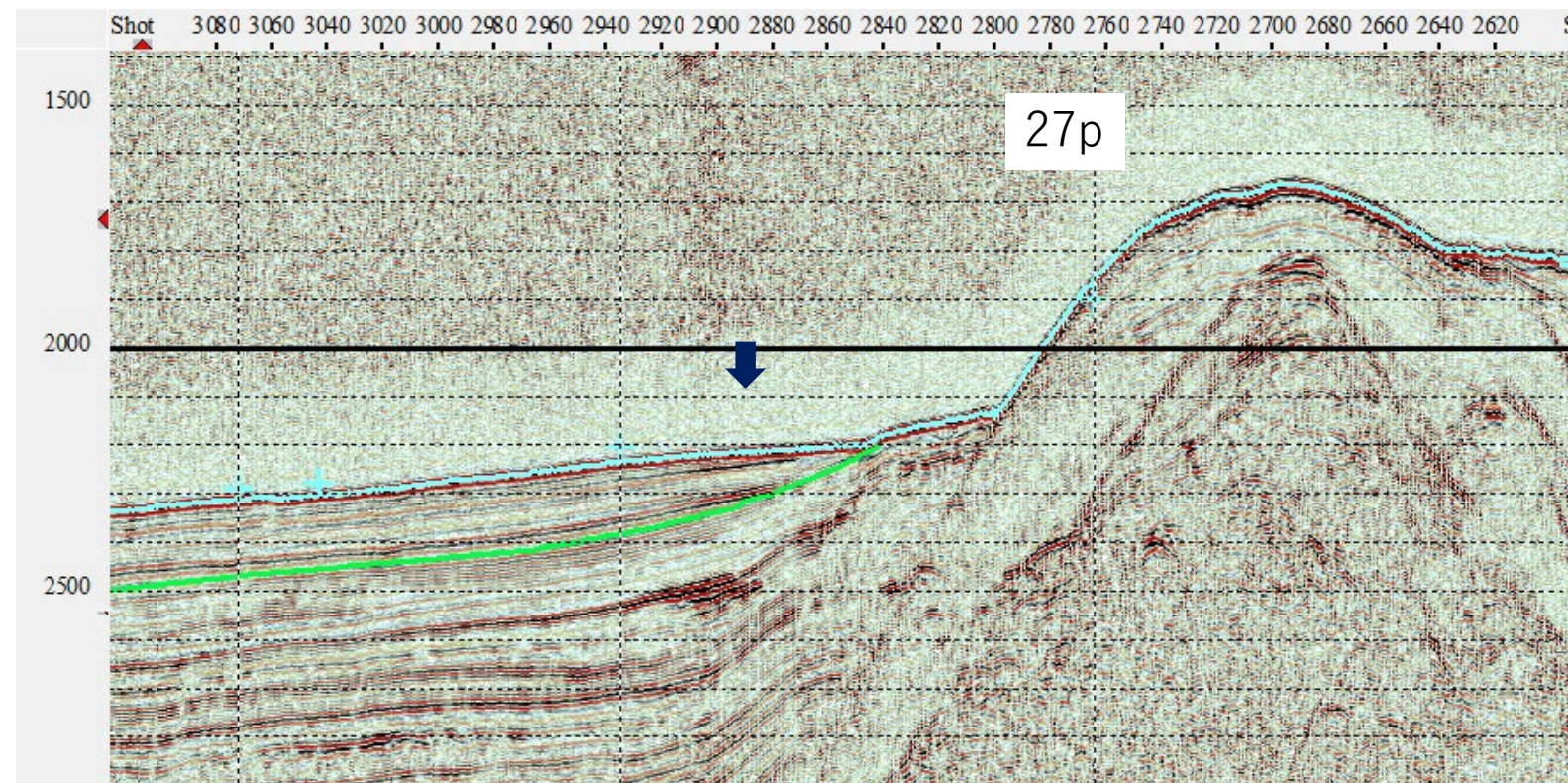
28a

SW ←



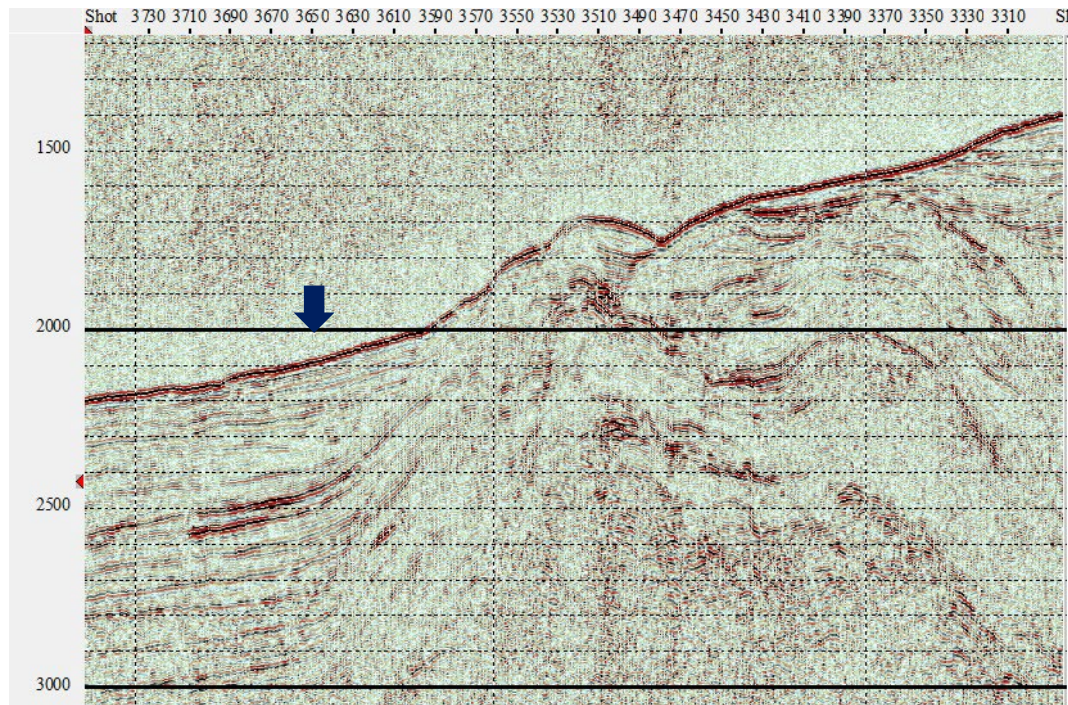
28b

NW ←

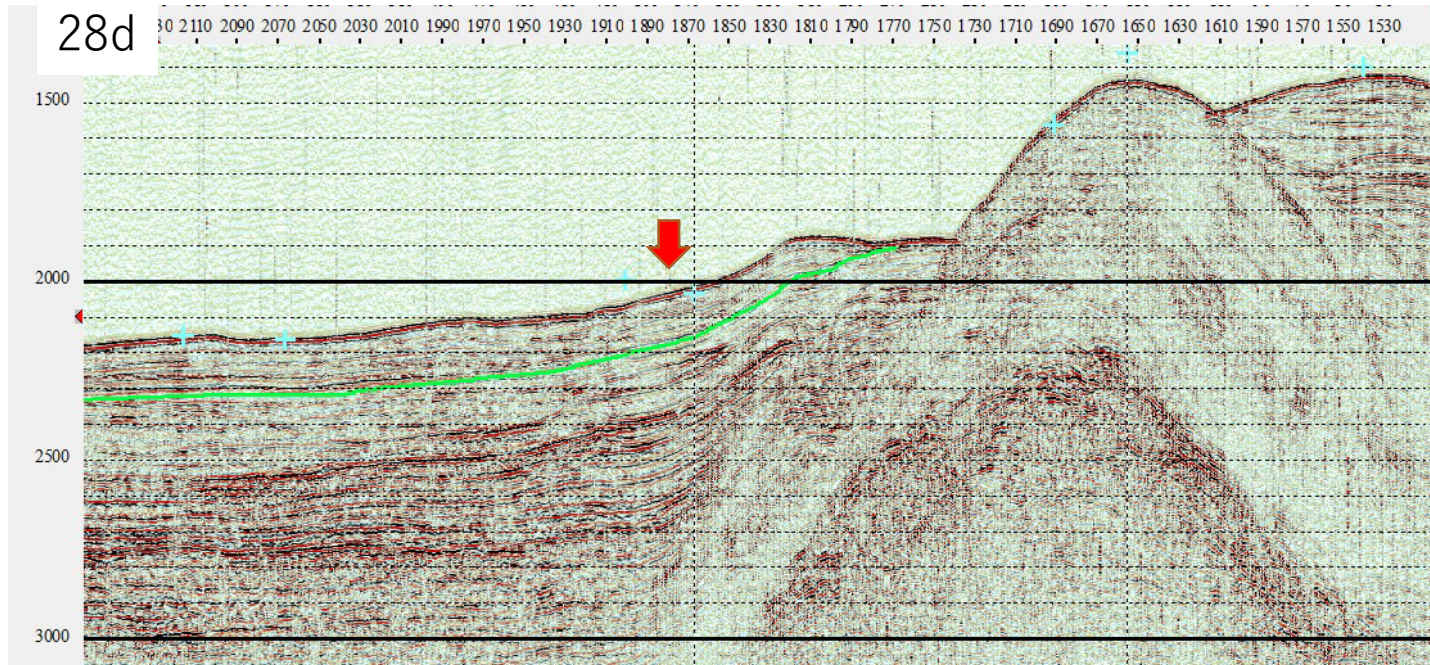


28c

NW←

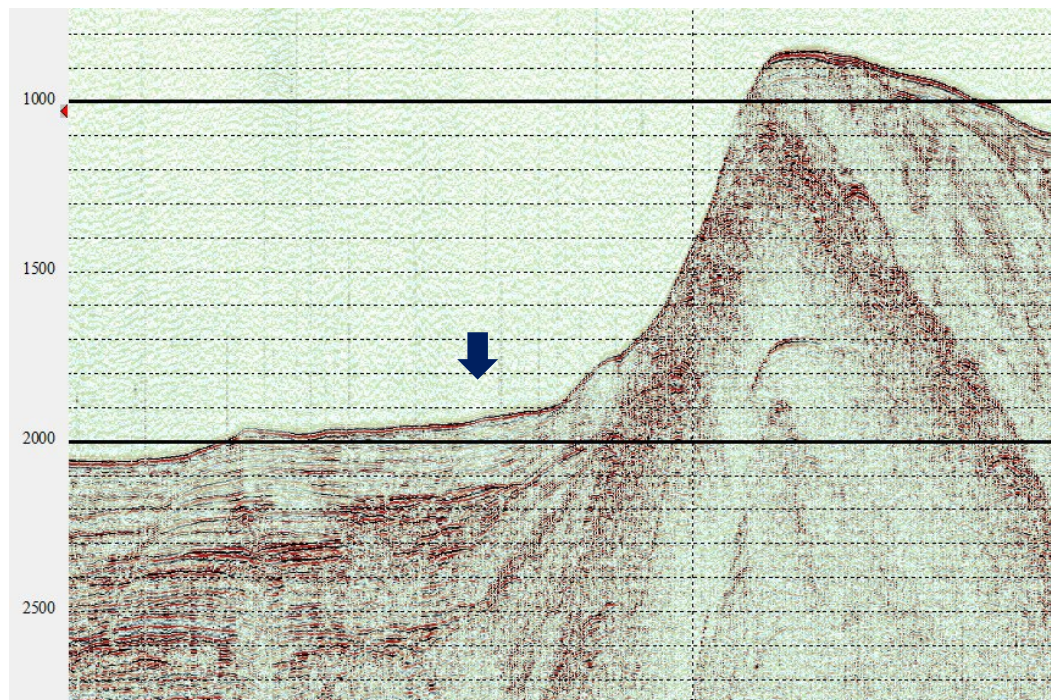


28d

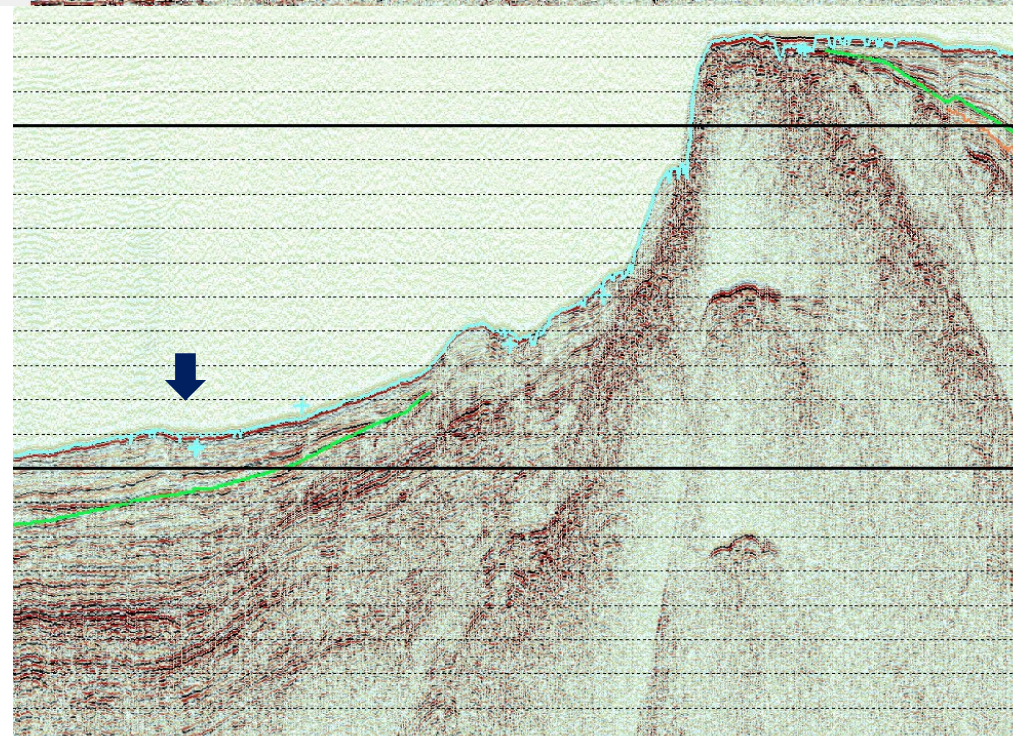


28e

NW ←

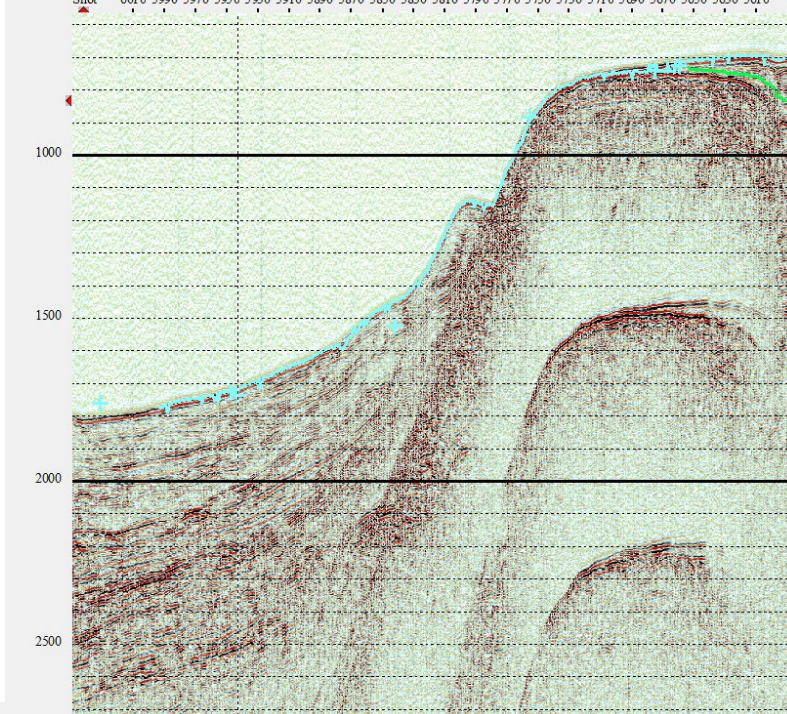


28f

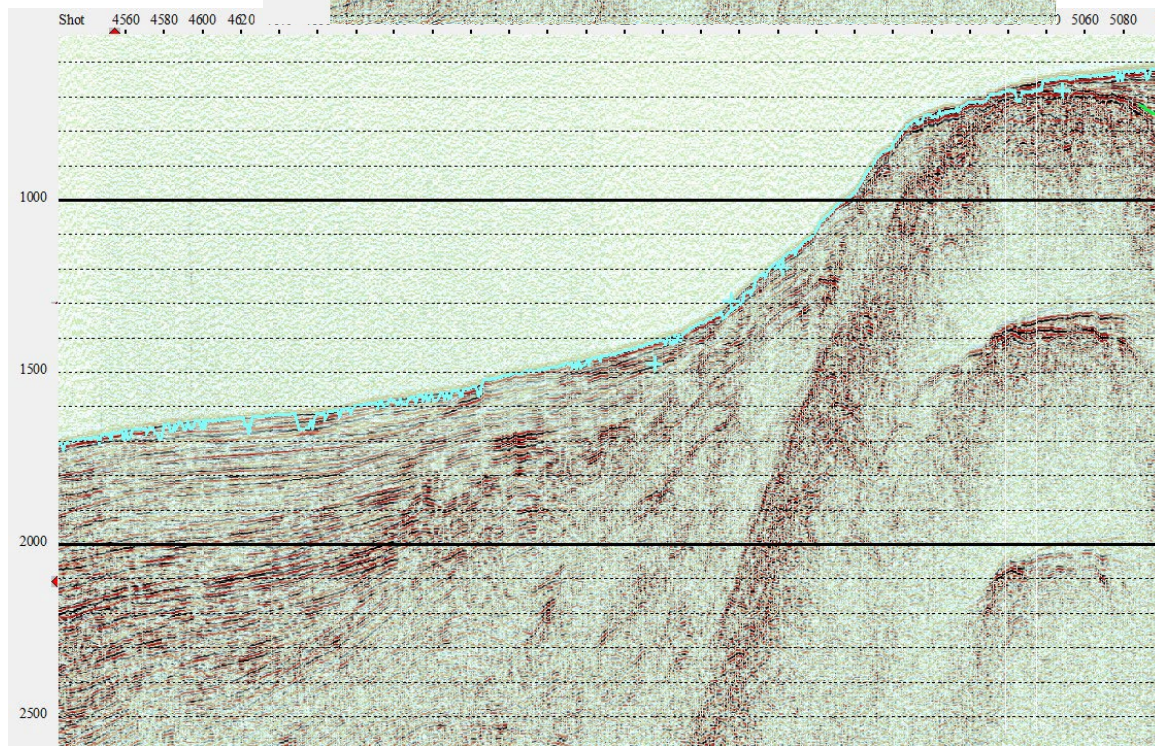


NW ←

28g

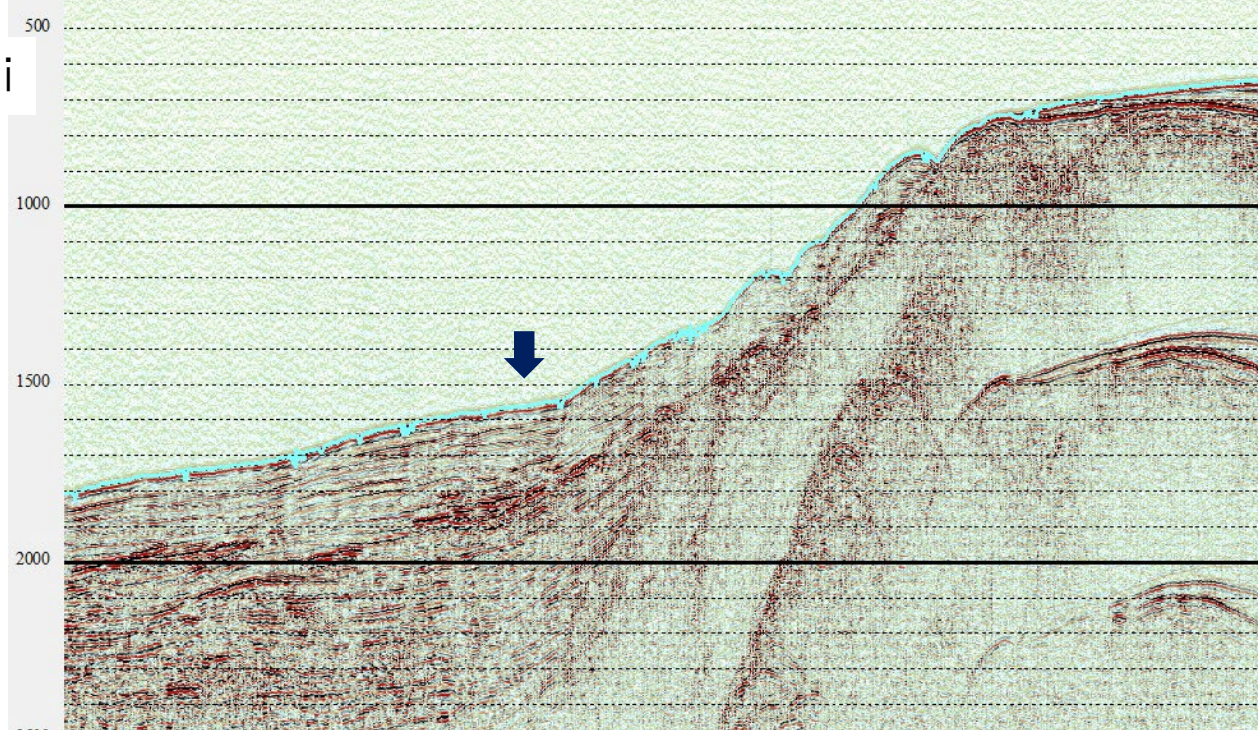


28h



NW ←

28i



28j

